

# West Virginia Cemetery Inventory Form

NR rating: \_\_\_\_\_

(Revised 26 September 2014)

1. Trinomial Number (OFFICE USE ONLY): \_46-HM-163\_\_\_\_\_ F.S. 25\_\_\_\_\_

2. Cemetery Name, Historic: Malick Cemetery Cemetery Name, Common: \_\_\_\_\_

3. County: Hampshire 4. 7.5' Quadrangle Name: Hanging Rock

5. UTM Zone: 17 NAD: 83  
Easting: 0708609 Northing: 4355714

NW Corner: E0708602 N4355744 NE Corner: E0708660 N4355715  
SW Corner: E0708581 N4355686 SE Corner: E0708631 N4355668

6. Location: is situated off of State Route 29/45 and Hoy Road

7. Ownership: Public: Municipal x County \_\_\_\_\_ State \_\_\_\_\_ Federal \_\_\_\_\_

Private: Family \_\_\_\_\_ Church \_\_\_\_\_ Denomination \_\_\_\_\_

Fraternal \_\_\_\_\_ Other \_\_\_\_\_

8. Burial Population: ca.540

9. Predominant Surnames: Malick, Haines, Wolford, Stanholtz

10. Mass Grave: Yes \_\_\_\_\_ No x Explain: \_\_\_\_\_

11. Public Accessibility: Unrestricted x  
Restricted \_\_\_\_\_  
For permission to visit, contact \_\_\_\_\_

12. Access into cemetery: By foot \_\_\_\_\_ By car x

13. Terrain: flat

14. Bounded by: Fence x Wall \_\_\_\_\_ Hedge \_\_\_\_\_ Other \_\_\_\_\_

15. Condition: Well-maintained X Poorly maintained \_\_\_\_\_ Overgrown, easily identifiable \_\_\_\_\_ Overgrown, unidentifiable \_\_\_\_\_ Unidentifiable, but known to exist through tradition or other means (identify source) \_\_\_\_\_

16. Disturbances: Very limited, property well maintained.

17. Cemetery Size and Orientation (please give dimensions in feet, and indicate compass direction for long and short axis): Approximately 900 feet east-west by 450 feet

# West Virginia Cemetery Inventory Form

NR rating: \_\_\_\_\_

Trinomial Number: \_\_46-HM-163 Cemetery Name: \_\_Malick Cemetery

18. Historical Background (use continuation sheet if necessary): Historic Background will be incorporated in a final report produced by Archaeological Consultants of the Midwest \_\_\_\_\_

19. Gravestones (Please list the number of gravestones that fit in the categories below. If this is guess or an approximation, put "circa" before the number. Include photographs and/or sketches of representative decorative carvings.):

Number of headstones \_n/a\_ Number of burials \_ca. 540\_ Footstones? Yes \_\_x\_\_  
No \_\_\_\_\_

Number of gravestones with burial dates from the 18<sup>th</sup> century \_\_x\_\_ 19<sup>th</sup> century \_\_x\_\_  
20<sup>th</sup> century \_\_x\_\_ 21<sup>th</sup> century \_\_x\_\_

Please list the earliest headstone date \_\_ca. 1783\_\_ Most recent date 2015 \_\_\_\_\_

Number of gravestones of each material: Slate \_\_\_\_\_ Marble \_\_x\_\_ Granite \_\_x\_\_  
Sandstone \_\_x\_\_ Fieldstone \_\_\_\_\_ Limestone x  
Other \_\_\_\_\_

Number of gravestones that are: Readable \_\_\_\_\_ Eroded \_\_x\_\_ Badly Tilted \_\_\_\_\_  
Cracked/Broken \_\_x\_\_ Broken but standing \_\_\_\_\_ Broken, no longer standing \_\_\_\_\_  
Location of stones no longer standing. \_\_On ground within cemetery\_\_\_\_\_

Restoration efforts, if any: \_\_\_\_\_  
\_\_\_\_\_  
\_\_\_\_\_

20. Attachments: 1) a copy of the topographic quadrangle map indicating the cemetery's location, 2) general photograph(s) of the cemetery showing its setting and/or location, and 3) a list or copies of any reference information about the cemetery (books, personal communication, etc.).

21. Recorder: \_\_James Vosvick\_\_ Date: 5/2/16 \_\_\_\_\_  
Address: \_\_P.O. Box 6005\_\_ Wheeling, WV 26003 \_\_\_\_\_  
Telephone Number: \_\_304-242-3155\_\_\_\_\_

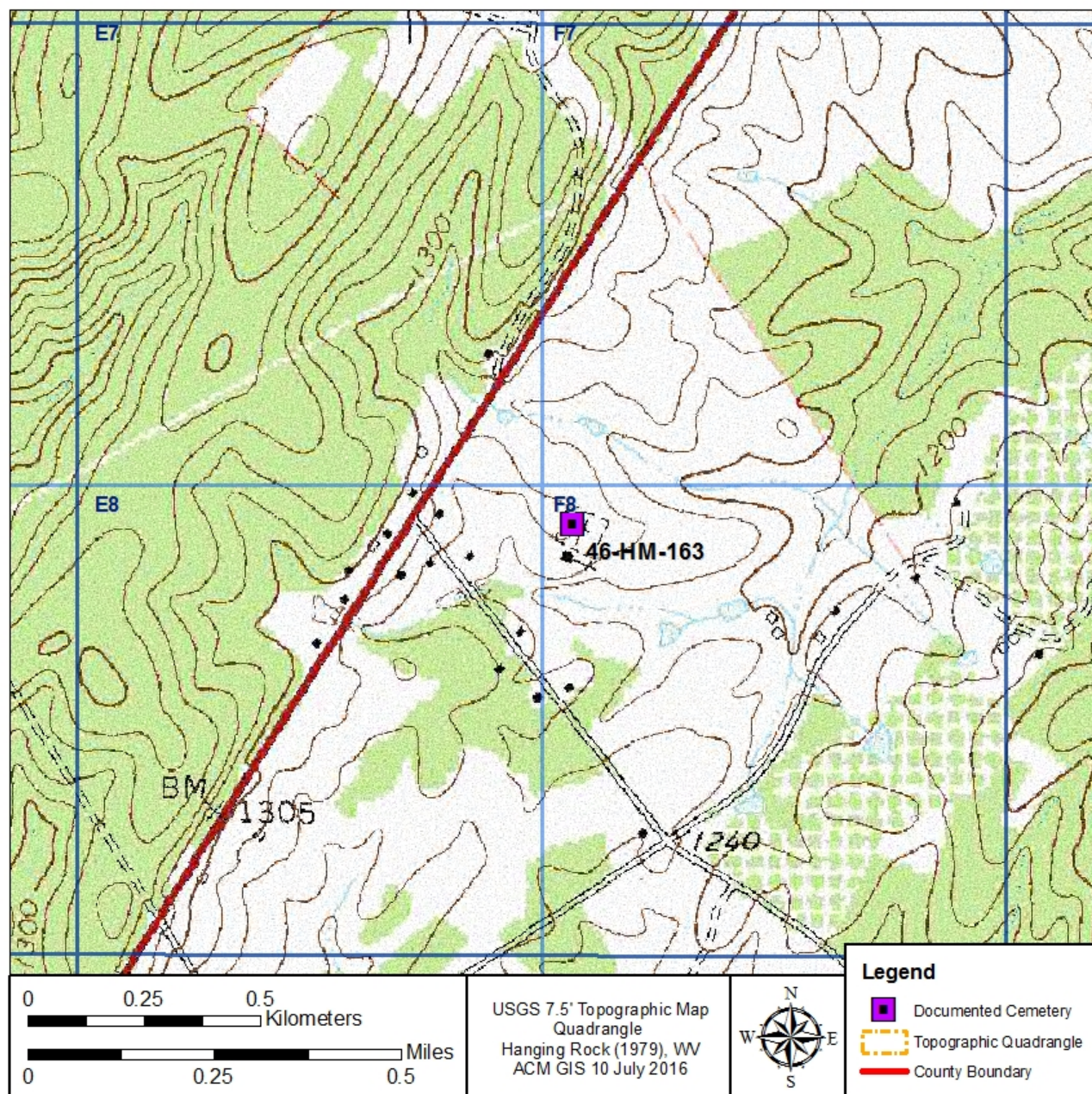
\_\_\_\_\_  
\_\_\_\_\_

## Please return form to:

WV State Historic Preservation Office  
The Cultural Center  
1900 Kanawha Boulevard, East  
Charleston, West Virginia 25305-0300

# West Virginia Cemetery Inventory Form


NR rating: \_\_\_\_\_








Photograph of 46-HM-163, looking east.



Photograph of 46-HM-163, looking southwest.





Photograph of an early infant headstone documented at 46-HM-163.



Photograph of a headstone and marker documented at 46-HM-163.





Photograph of the marker for John Malick (Revolutionary War veteran) documented at 46-HM-163.