


JA-0357 to JA-0431,
LC-0002,0003,0009,Several in LC-0010 range,
LC-0045 to 0179,MS-0033_Rev,
MS-0140 to MS-0507,
PL-0021_Rev01, PL-0028 to 0108,
WA-0008,0014,0022-0005,
0033,0034,0177,0189,0193,
0196_Rev01,WA-0258 to 0379

RECONNAISSANCE HISTORIC RESOURCE SURVEY FOR PLEASANTS, LINCOLN, JACKSON, MASON AND WAYNE COUNTIES, WEST VIRGINIA



9/12/2017

Final Survey Report



Prepared for the West Virginia State Historic Preservation Office
The Culture Center, 1900 Kanawha Blvd., E., Charleston, WV 25301
By Aurora Research Associates LLC
1436 Graham Road, Silver Lake, OH 44224

Reconnaissance Historic Resource Survey for Pleasants, Lincoln, Jackson, Mason and Wayne Counties, West Virginia

FINAL SURVEY REPORT

Contents

LIST OF PREPARERS.....	2
LIST OF TABLES AND FIGURES	2
INTRODUCTION.....	3
PROJECT AREA DESCRIPTION AND HISTORIC CONTEXT.....	3
General History of the Ohio River Valley.....	4
Pleasants County.....	5
Jackson County.....	6
Mason County.....	7
Wayne County.....	8
Lincoln County.....	10
SURVEY METHODOLOGY	10
SURVEY RESULTS	11
General Findings	12
Pleasants County.....	16
Lincoln County.....	17
Jackson County.....	17
Mason County.....	18
Wayne County.....	19
CONCLUSIONS	19
BIBLIOGRAPHY	20
APPENDIX A: HISTORIC SURVEY RESOURCE INDEX BY COUNTY	
APPENDIX B: NATIONAL REGISTER ELIGIBILITY RECOMMENDATIONS INDEX	
APPENDIX C: PHOTOGRAPHS	
APPENDIX D: MAPS	

LIST OF PREPARERS

Courtney Fint Zimmerman, Aurora Research Associates

Dr. Matthew G. Hyland, Ph.D

Anne Stuart Beckett

LIST OF TABLES AND FIGURES

Table 1. Total Properties Surveyed in Each County

Table 2. Summary of National Register Recommendations

Figure 1. Survey Area Overview Map

Figure 2. Number of Resources Surveyed with Dates of Construction Within Date Ranges Based on Major Historical Events

Figure 3. Pleasants County Exterior Materials

Figure 4. Lincoln County Exterior Materials

Figure 5. Jackson County Exterior Materials

Figure 6. Mason County Exterior Materials

Figure 7. Wayne County Exterior Materials

This publication has received partial Federal assistance from the National Park Service. Regulations of the U.S. Department of the Interior strictly prohibit unlawful discrimination in departmental Federally Assisted Programs on the basis of race, color, national origin, age or handicap. Any person who believes he or she has been discriminated against in any program, activity, or facility operated by a recipient of Federal assistance should write to: Office of Equal Opportunity, National Park Service, 1849 C Street, NW, Washington, DC 20240.

INTRODUCTION

Aurora Research Associates, LLC (ARA) was contracted by the West Virginia State Historic Preservation Office (WVSHPO) to complete a survey of 750 historic resources in Pleasants, Lincoln, Jackson, Mason and Wayne Counties in West Virginia. The project is funded through a United States Department of the Interior Historic Preservation Survey and Planning Grant. Field survey took place in the spring and summer of 2017.

PROJECT AREA DESCRIPTION AND HISTORIC CONTEXT

The project area consists of five counties in western West Virginia (Figure 1.) Pleasants, Jackson and Mason counties are all located along the Ohio River. Mason is located at the confluence of the Ohio and Kanawha Rivers. Wayne County is the westernmost county in the state, with its northwestern tip bordering the Ohio River briefly and its western border following the Big Sandy River, which forms the West Virginia-Kentucky border. Lincoln County is the only non-border county in the survey and is located east of Wayne County. The geographic diversity of the project area provides for a wide range of topography, land use and building types from riverfront towns to rural farms to mountain extraction industry resources.

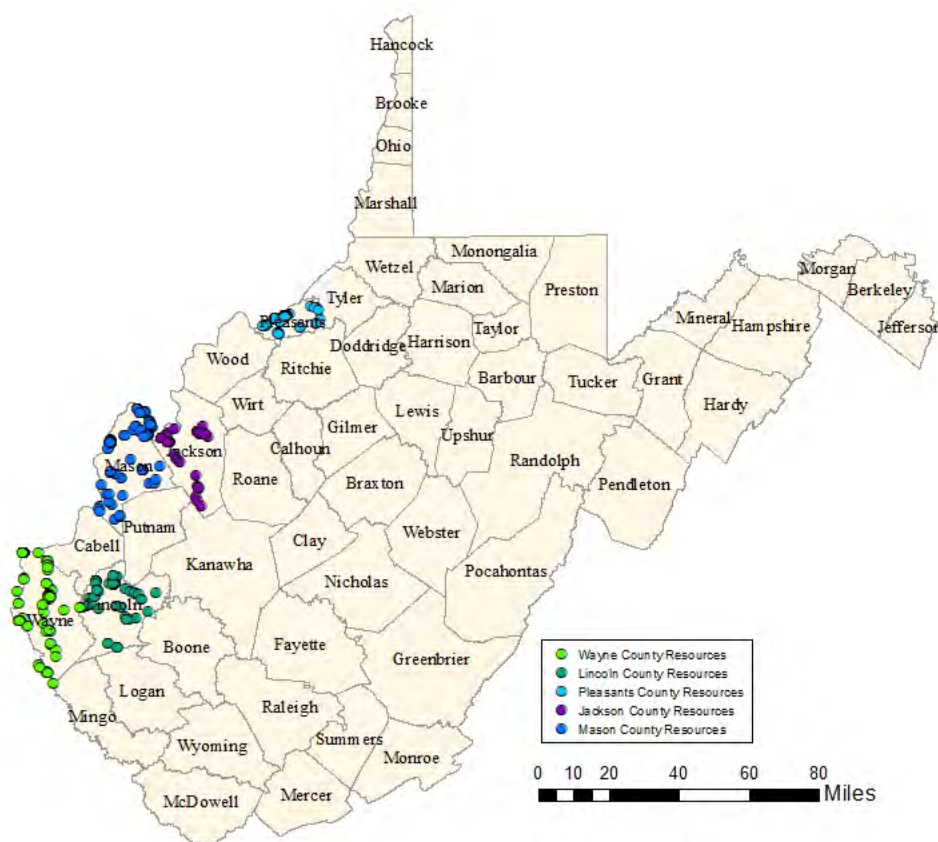


Figure 1. Survey Area Overview Map

Pleasants, Mason and Jackson counties generally share common topography with flat river bottom land along the Ohio River, quickly giving way to rolling hills and moderate mountainous terrain moving inland. The Ohio

River historically has played an essential role for these counties, providing transportation links to the rest of the nation and rich agricultural lands. River towns that developed along the Ohio include St. Marys, Ravenswood and Point Pleasant in the survey area, and Huntington and Parkersburg in neighboring counties.

Moving south in project area, Wayne and Lincoln counties begin to have more in common with the southern mountain regions of West Virginia, both topographically and economically. Here the mountains become steeper and rural areas more isolated, though not as rugged as the counties to the southeast. The city of Kenova, on the northwestern tip of Wayne County, is the county's only town on the Ohio River. The Big Sandy River, while a navigable waterway, was less prominent than the Ohio for transportation. Instead, the railroad featured as the region's major link to the world beyond.

General History of the Ohio River Valley

This section of the upper Ohio River drainage system witnessed conflicts between European empires over the control of territory and fur trading in the eighteenth century. French trappers and traders, based in Quebec and Montreal, bought furs from and provided European manufactured goods to their allied tribes of native inhabitants in the Ohio country between the Great Lakes and the Allegheny Mountains. The Dutch, followed by the British, challenged the dominance of New France in the colonial fur trade beginning in the last half of the seventeenth century.

Although the Colony of Virginia claimed jurisdiction in the Ohio country, traders and trappers from New France controlled the movement of furs and trade goods throughout the region until the 1750s. At this time, British-American land investment companies received royal charters to develop and sell land west of the Allegheny Mountains. Additionally, traders from Pennsylvania ventured into the Ohio Country to trade with tribes dissatisfied with French trade goods. In response, royal government officials in New France dispatched a military expedition down the Ohio River to fortify their claim to the region in 1749. In 1752, French-allied tribes also attacked and destroyed a native village in Ohio of a group led by Memeskia, who had welcomed British-American traders (Anderson 2001).

Construction of forts by both British and French forces intensified hostilities in this region, leading to open warfare. Consequently, the French and Indian War halted British-American settlement and land speculation in this part of the Ohio River valley. With British victory in this conflict came expulsion of French authority from North America and a diminishment in the influence of tribal groups, particularly following the suppression of Pontiac's Rebellion in 1763. After the war, increasing numbers of British-American settlers arrived. These incursions into tribal territory provoked native groups to attack settlers from Pennsylvania, Maryland, and Virginia. Events associated with Dunmore's War in 1774 marked a further reduction of native control in this region (McBride, McBride, and Adamson 2003).

The conclusion of the American War for Independence opened up the region for a period of renewed settlement activities. Former colonies surrendered their territorial claims to land north and west of the Ohio River, while Virginians, who owned large tracts of land on the opposite shore, gradually sold off their holdings. Due to the Confederation Congress's generous land disposal policies (the 1785 Land Ordinance and the 1787 Northwest Ordinance) and exclusion of slavery, populations increased with more frequency on the Ohio Territory side of the Ohio River than on the Virginia side of the Ohio River.

During the early Federal period, violence on the frontier continued to hamper settlement. Ineffective federal government responses to attacks on American settlers in western Virginia by Ohio Country tribal groups, among other reasons, contributed to the 1794 Whiskey Rebellion and support for the whiskey rebels along the Ohio River. General Anthony Wayne's victory over Ohio Country native groups at Fallen Timbers that

same year, and the subsequent Treaty of Greenville, confined tribes of the Ohio Country to the northwestern portion of the territory and dampened the violence between settlers and native inhabitants (Slaughter 1986).

Transportation and commerce along the Ohio River increased during the War of 1812, leading to an intensification of settlement and community building in the region. Traffic on the river prompted the need for wharves and docks. These ports lead to the creation of such towns as Sistersville, St. Marys, Parkersburg, Ravenswood and Point Pleasant. Mills became important structures along waterways for the processing of field crops and timber. Large and small mills for processing grain, lumber, woolen goods and other products were located on various streams and rivers. Construction of the Northwestern Turnpike in the 1830s to Parkersburg in Wood County further facilitated commercial connections to markets beyond the region, specifically Winchester, Virginia, for traders, farmers, and merchants in this area (Sturm 2010). Dozens of smaller regional turnpikes were also chartered throughout the antebellum period, connecting towns to each other and to larger roads and waterways.

Oil and natural gas had been known resources of the region since early exploration and wells were developed as early as 1819 in Wirt County. By the advent of the Civil War, an oil boom was underway that included much of the western portion of the state. At least six refineries were built at Parkersburg beginning in 1861 and many communities sprang up seemingly overnight (Allen 2017). The growth of heavy industry in the Ohio River Valley prompted the construction of the Ohio River Railroad, which was completed in June 1884 from Wheeling to Huntington, and acquired as a branch line of the Baltimore & Ohio Railroad in 1912 (Bess 2015). It connected the Upper Ohio River Valley with the Norfolk & Western Railroad in Huntington and Kenova. West Virginia led the nation in natural gas production from 1906 to 1917 (Kuykendall 2011). A refinery was built at St. Marys in 1913 and operated until the 1980s.

The Ohio River has consistently filled an essential role in the economy of the region. Following World War II, power companies and industrial chemical companies constructed facilities along the Ohio River bank to take advantage of river-borne bulk transport. Farming and natural resource extractive industries continue to the present (Bailey 2013).

Pleasants County

Pleasants County is bordered on the north by the Ohio River on the east by Tyler County, on the south by Ritchie County, and on the west by Wood County. It is the fourth smallest West Virginia county with an area of 131 square miles. The terrain, in general, features narrow creeks flowing toward the Ohio River. Middle Island Creek, a major waterway, empties into the Ohio River north of St. Marys, the county seat. Throughout the county, creek bottoms and valleys serve as farmland and locations for small communities. The steep slopes above the farmland in the valleys are forested. Some of the ridge tops have been cleared of timber and are used for farming. The county's most populated towns and major industrial sites are located along the banks of the Ohio River. Multiple powerline and gas pipeline rights-of-way cross through the county.

In 1851, the Virginia General Assembly named Pleasants County after James Pleasants, a noteworthy politician. The General Assembly formed the county from sections of Tyler, Wood, and Ritchie Counties. James Pleasants (1769–1836) had served the Commonwealth of Virginia as a representative in the federal Congress from 1811 to 1819, as a Senator from 1819 to 1822, and as governor from 1822 to 1825. He resided in Goochland County (Hornbook of Virginia History 2012, 2015, 2017).

The earliest European settlers were Jacob and Isaac Larue in 1797. Alexander Creel established the river port of Vaucluse in 1843, and built a road linking it with the Northwestern Turnpike 13 miles to the north. The village met its demise in 1848 due to fire and flood. Creel then established the city of St. Marys a short

distance to the north of Vaucluse in 1849. Creel's tavern, built 1850, is still extant on Creel Street in St. Marys, which was the central business district in the early years of the town (Bailey 2013).

The oil boom hit Pleasants County at Horseneck, near the Wood County border, in 1863. Oil extraction, refinement, and shipping became an important feature in the local economy throughout the twentieth century (Hardesty 1882: 237; Bailey 2013). Cooper shops, which produced wooden barrels for oil transport, numbered 13 in St. Marys (Bailey 2013). Other extractive industries, such as coal and gas, contributed to the Pleasants County economy (Federal Writers 2013: 493). The Ohio River Railroad (later B&O) arrived in 1884 and passed directly through the center of the St. Marys business district on 2nd Street (Pleasants County Historical Society 1980: 90-91).

The post-World War II economy brought chemical and power industries to Pleasants County, again thanks to navigable river access. American Cyanamid, a chemical company that produced products from fertilizer to pharmaceuticals, built a plant at Willow Island in 1946. In the 1970s a power plant was constructed just north of American Cyanamid.

Jackson County

Jackson County is bordered on the north by Wood County, on the east by Wirt and Roane Counties, on the south by Kanawha and Putnam Counties, and on the west by Mason County and the Ohio River. The hilly terrain, in general, features narrow creeks flowing toward the Ohio River. Big Mill Creek and Big Sandy Creek, major waterways within the county, drain toward the Ohio River. Ripley is the county seat. Throughout the county, creek bottoms and valleys serve as farmland and locations for small communities. The steep slopes above the farmland in the valleys are forested. Some of the ridge tops have been cleared of timber and are used for farming. Aside from Ripley, the county's most populated communities, such as Ravenswood, and major industrial sites are located along the banks of the Ohio River.

In 1831, the Virginia General Assembly created Jackson County from sections of Mason, Wood, and Kanawha Counties. The county's namesake is President Andrew Jackson.

Early settlers in Jackson County arrived in the late 1700s after frontier conflicts with natives had subsided. The earliest settlements were near the Ohio River at current day Ravenswood and Millwood. Settlers then began to push inland, establishing mills along streams. Benjamin Wright established a mill in 1801 on the falls of Big Mill Creek. It was originally known as Wright's Mill but was called Cottageville when it was formally laid out in 1858. Further up Big Mill Creek, grain and lumber mills were established starting in 1824 near present-day Ripley, which was chartered in 1832 and became the county seat. Ravenswood was incorporated in 1852 and thanks to its location on the Ohio River, grew to be the largest town in Jackson County (jchswv.org).

Construction of turnpikes in the 1850s facilitated connections to markets beyond the county. For instance, a road from Charleston to Ravenswood was constructed between 1856-1861, and the Ravenswood & Spencer Turnpike was completed in 1854 (Krebs and White, 1911: 3-4). Mapping from 1926 illustrates the Ravenswood, Parkersburg, & Ripley Road proceeding through the county (U.S. Geological Survey 1928).

During the Civil War, the Union maintained control of the region around Jackson County without engaging in major battles. A singular exception, however, was the conclusion of rebel General John Hunt Morgan's cavalry raiding across Indiana and Ohio in 1863. Morgan's cavalry had damaged and disrupted Union supply lines. In July 1863, just weeks after the decisive Union victories at Gettysburg and Vicksburg, Union forces captured Morgan's outfit, including General Morgan, crossing the Ohio River at Buffington Island just north of Ravenswood. Morgan's actions had minimal effect on the course of the war (McPherson 1988: 763; Swick 2012).

After the Civil War, extraction of oil, coal, and natural gas augmented Jackson County's local economy that had been based on agriculture and lumber. The Ohio River Railroad/B&O served Ravenswood and other towns along the river. Other railway companies built rights-of-way through Jackson County to reach markets in Ripley and Liverpool. The Ravenswood & Spencer Branch of the Baltimore & Ohio arrived in Ripley in 1892, and the Ripley & Mill Creek Valley Railway completed its line from Millwood to Ripley in 1888 (Krebs and White, 1911: 3-4).

Improved transportation helped small communities grow by connecting them to larger markets. Staats Mills, which received a post office in 1879, had a sawmill, rolling mill, store, blacksmith, school, homes and churches. Today only the 1887 covered bridge remains (Fisher.) Similarly, small industrial centers appeared throughout the county, usually centered around either a mill or a river port. A typical community would include a store, school, church, blacksmith and other local necessities. Murrayville on the Ohio River became a center of steamboat construction as the headquarters of the enterprising Captain Andrew J. Flesher, who constructed over 150 vessels (Krepps).

Agriculture, shipping, timber and oil and natural gas continued to form the basis of the county's economy into the 20th century. Throughout this period, the river was gradually becoming less relevant as roads and railroads supplanted waterways for shipping ("Look Homeward..."). After World War II, however, the Ohio River began to attract large chemical, power and manufacturing companies. In 1957, Kaiser Aluminum built a large factory seven miles north of Ravenswood that was expected to employ 5,000 people by 1960 ("Plant Production..."). It remained a major employer in the county for decades until it closed in 2009.

Mason County

Mason County is bordered on the north and west by the Ohio River, on the east by Jackson County and on the south by Cabell and Putnam counties. Mason County was formed in 1804 from part of Kanawha County and named for George Mason IV, known as the Father of the United States Bill of Rights. Recent discussion, however, presents the argument that the county was named for Mason's nephew, Stevens Thomson Mason, a Virginian and U. S. Senator. The Ohio River has formed and sustained the economic growth of the county. Primary industries are agriculture, coal, natural gas and historically, shipping. The county's location at the confluence of the Ohio and Kanawha Rivers also made it a strategic location and important transportation link to points east along the Kanawha including Charleston and New River valley. Point Pleasant is the oldest town on the Ohio River south of Pittsburgh, PA and is the largest in Mason County (Thorn 2015 and wvgenweb.org).

The point of Point Pleasant was traditionally called Tu-Endie-Wie, or "place between two waters," in the native Wyandot language. A Shawnee village existed until 1765 at the mouth of Old Town Creek. European explorers and fur traders were next to explore this point of land. In the fall 1770, George Washington surveyed 52,000 acres of land along the Ohio and Kanawha rivers that was part of a land grant for service in the French and Indian War. Later, veterans came west to claim their grants and establish farms and other ventures. Violence between native peoples and European settlers hampered the occupation of the Ohio River Valley between the 1750s and 1790s. This tension resulted in Lord Dunmore's War, a declaration of war on the Shawnee and Mingo tribes by Lord Dunmore, the colonial governor of Virginia. The only battle of the war occurred at Point Pleasant on October 10, 1774, where Colonel Andrew Lewis defeated the native tribes led by Chief Cornstalk with a force of 1,100 Virginia militiamen (Lewis 1970 and Carney 1985). After this and other battles, a number of treaties were signed with native chiefs negotiating retreats by the tribespeople and resulting in white settlement of the Ohio River Valley (Williams, 2013 and Sturm, 2010).

After the battle, Col. Lewis established the site as "Camp Point Pleasant," and the opening of expansion from the Alleghany Mountains into the Ohio River Valley, and even into Kentucky commenced. But exploration and

settlement was slow as Point Pleasant did not receive its official charter until 1794, and the first official road through what would become Mason County was not until 1798. Surveyed by Thomas Hannan, parts of the remaining road are still known as the Hannan Trace Road (Pulice 2003).

Mason County consists of rolling farmland punctuated by narrow creeks flowing toward the Ohio River. Rich agricultural bottomland fills the northern tip of the county in the area known as “the Big Bend,” a large oxbow of the Ohio River that is home to early-19th century trading communities such as Hartford City, New Haven, and Letart. The river connection continued to promote population and economic growth. In 1820, the population of the county was 4,868. Point Pleasant became incorporated in 1830 and a boatbuilding industry was established there after 1840. Boatbuilding remained a tradition, and even in the 20th century, construction of metal-hulled craft was an important industry at Point Pleasant yards (Carney 1985).

The county did not figure heavily in Civil War fighting aside from a few limited engagements. Confederate General John McCausland, who grew up in Mason County along the Kanawha River Valley gained notoriety for burning the town of Chambersburg, Pennsylvania after they refused to pay a ransom. McCausland returned home to Mason County after a period of exile in Europe and lived there until his death in 1923 (Thorn 2015).

Industry picked up again after the Civil War, with the addition of oil, natural gas and coal extraction to the timber, shipbuilding and agriculture economy. The Ohio River Railroad/B&O (1884) and the New York Central Railroad (1888) both constructed main lines and continued to acquire smaller railroads throughout the state and nation, creating a vast transportation network. Hartford, New Haven and Mason, established in the 1850s and 1860s, boomed as a result of the salt brine industry (Thorn 2015). Conversely, these towns as well as others along the Ohio River have also suffered from flood damage, especially the 1937 flood.

As with the rest of the Ohio Valley, industry shifted to chemical, power and heavy manufacturing after World War II. The Gallipolis Locks and Dam were constructed in 1933-37 and increased the shipping capacity of the Ohio River (Thorn 2015).

Wayne County

Located in the lower Ohio River Valley region of West Virginia, Wayne County was formed in 1842 from the southwestern part of Cabell County. The county’s land area covers about 512 square miles. The county and the county seat were named for General “Mad Anthony” Wayne. General Wayne (1745-1796), who served in the Continental Army during the Revolutionary War and earned his nickname by taking daring moves (Hall 2015). Wayne County is the westernmost county in West Virginia and lies at the juncture of two of its biggest rivers, the Big Sandy and the Ohio.

The Ohio River bounds the county to the north and the Big Sandy and Tug Fork rivers bound it to the west. Wayne County is additionally bounded by Cabell and Lincoln counties to the east and Mingo County to the south. The Tug Fork River flows north and joins the Levisa Fork River at Fort Gay to form the Big Sandy. The Big Sandy flows north and meets the Ohio River at Virginia Point in the City of Kenova. Additionally, Twelve Pole Creek runs through the center of the county, with its forks located just south of Wayne town. These waterways, along with the 1890 establishment of the Norfolk & Western Railway, as well as the Chesapeake & Ohio Railroad in 1871, formed and sustained the economic growth of the county. Further, this western part of the state is known for its bituminous coal mines and natural gas.

Paleo-Indians originally inhabited the area of Wayne County and the entire Ohio River Valley, leaving numerous burial mounds throughout Wayne County and the City of Kenova (Thompson, p. 11). Conflicts between settlers and native people hindered settlement along the frontier in the mid to late 18th century.

Shows of force by the United States government and subsequent treaties resulted in the relocation of native tribes further west and continued settlement by European Americans (Williams, 2013 and Sturm, 2010).

Settlement occurred as early as 1799 along the Tug River in southern Wayne County, and about 30 families had settled along the banks of the Tug and Big Sandy rivers by 1800. The challenging mountainous terrain and absentee landowners along the Ohio River stymied settlement of much of the area in the early 19th century. Although there were no major towns in 1830, the most important village was present day Fort Gay. Located at the junction of the Levisa and Tug Forks, it was a major migration route out of southwestern Virginia, and was located across the river from the important town of Louisa, Kentucky (Thompson pp. 40, 41, and 52). The town was chartered in 1875 as Cassville, with its name changed to Fort Gay in 1932.

In 1830, the James River and Kanawha Turnpike, a major east-west route connecting the eastern seaboard with the western frontier, was extended across northern Wayne County to the mouth of the Big Sandy River. Other smaller regional turnpikes were also constructed in the antebellum period. At the same time, ferries began crossing the Big Sandy into Kentucky and steamboat traffic was extended up the Ohio River from Cincinnati to the mouth of the Big Sandy and Guyandotte in 1831. The first steamboat arrived in Louisa, Kentucky in 1837 (Thompson, p. 53).

In the early 19th century, this area was still part of Cabell County and citizens had to travel 60 miles to reach the county courthouse in Barboursville. The Virginia General Assembly finally authorized the creation of Wayne County in January 1842 after several previous attempts. Though Fort Gay was the largest community at the time, the county seat was more centrally placed at Trout's Hill, Abraham Trout's farm at the forks of Twelvepole Creek. The Civil War slowed growth in the county (Thompson, pp. 11 and 62).

Wayne County was evenly split during the Civil War, with half of the 1,100 soldiers from the county fighting for the Union and the other half fighting for the Confederacy. Milton J. Fergusson, the county's Prosecuting Attorney, organized a local Confederate cavalry regiment. On the other hand, the village of Ceredo was founded by New England Congregationalists in 1857 as an abolitionist colony and was the site of the Union Camp Pierpont. Although several skirmishes had occurred throughout the county, after June 20, 1863, Wayne County became part of the new state of West Virginia. Prior to the war, Wayne County had 143 slaves, and after the war the freed blacks settled at Ceredo and later Huntington. A black community was also established at Trout's Hill (Thompson, pp. 95, 101, 118, and 119).

After the Civil War, economic development resumed along the Big Sandy River, with steamboats and other river traffic increasing. Log drives carried timber from three states down the river to the Ohio River during the late 19th and early 20th centuries. The 1890 completion of the Norfolk & Western Railway Ohio Extension from the southern West Virginia coalfields through Wayne County to the Ohio River further spurred the timber and coal industries. The original alignment (the Twelve Pole Division) followed Twelvepole Creek through the center of the county but this route was found to be remote and inefficient and a new alignment along the Big Sandy River was constructed in 1904. The Twelve Pole Division operated as a secondary line until 1933, when it was abandoned by the railroad and converted to automobile use (Cahal).

Kenova was founded by the N&W in 1889 and chartered in 1894, with its name derived from its three neighboring states, Kentucky, Ohio, and West Virginia. The Baltimore & Ohio, Chesapeake & Ohio, and the Norfolk & Western railroads all passed through Kenova, making it a hub of activity. At one point in the 1950s, it was stated to have more trains passing through it than any other place in America (Massey, 2013).

Wayne County's population tripled from 7,852 in 1870 to 23,619 in 1900. Increased access to the county's natural resources continued population growth through the 20th century to a peak of 46,021 in 1980. Present

day significant companies include Ashland Chemical Co., Sunoco Chemical, Hamer Lumber, Rockspring Development, Pen Coal Company, and the Kanawha River Terminal (Massey, 2013).

Lincoln County

Lincoln County is located in the southwestern West Virginia and is bounded by Wayne and Cabell counties to the west, Putnam County to the north, Kanawha and Boone to the east and Logan and Mingo to the south. It occupies a unique position between the southern coalfields, the chemical and industrial Teays Valley corridor, and the Ohio River Valley. Lincoln County was formed in 1867 from parts of Boone, Cabell, Kanawha, Putnam, Logan and Wayne counties. The primary waterways are the Guyandotte River flowing south to north through the western part of the county, and the Mud River, flowing south to north generally through the center. The county covers 439 square miles (Kirk 2013).

Prehistoric people and Native Americans had a moderate presence in the Lincoln County area, settling in some areas and using the area for hunting. The first European settlers arrived in 1799 and others soon followed. Settlement centered around the rivers, particularly the Falls of Guyan near present day West Hamlin (Kirk 2013).

Lincoln is one of five West Virginia counties to be formed after the formation of the state during the Civil War. Loyalties were divided between the North and South and the area only saw a few minor skirmishes. The county seat was established in 1867 on the land of one Charles Lattin, as specified in the act that created the county. The county jail was built that same year. The town was named Hamlin either for Methodist Episcopal bishop Leonidas L. Hamline or for Hannibal Hamlin, Lincoln's vice-president ("History.")

Agriculture was the county's primary early industry, and was a leading producer of tobacco in the state. Coal and timber were also prominent early industries, prompting the construction of locks and dams on the Guyandotte River in the 1840s to facilitate their transport. The lock system was destroyed by a flood in 1867 and was never rebuilt. Still, timbering flourished and logs were floated down the river. The river as primary transportation mode was displaced by the construction of the Chesapeake & Ohio Railroad alongside it in 1902-1904. The C&O linked Lincoln County to Huntington and was primarily built to access coal reserves in southern West Virginia. An oil and gas boom also emerged beginning in 1905, spurring the rapid growth of many small communities, particularly Griffithsville. Between 1900 and 1910, the population of the county increased from 15,434 to 20,491 and continues to hover around 21,000 today (Kirk 2013).

In 1909, the Lincoln County courthouse was destroyed by fire in a suspected act of arson. One theory for the crime is that due to the growing mineral extraction industry and accompanying rises in land values, land speculators wanted to destroy title records. Indeed, many local residents, who had little knowledge of real estate law, lost titles to speculators who filed claims after the fire (West Virginia Encyclopedia.)

The Great Depression hit Lincoln County hard, with 89% of families receiving government assistance (Kirk 2013). Today, in spite of the general decline of coal mining in the region, it is still one of the county's top employers, along with healthcare, education, trucking and oil/natural gas services (WV Dept. of Commerce.)

SURVEY METHODOLOGY

Courtney Fint Zimmerman, ARA owner and lead architectural historian on the project, met with WVSHPO staff in November 2016 to discuss survey methodology. Ms. Zimmerman proposed that ARA perform survey work in all counties within the scope in order to obtain a geographic variety of properties and to augment undersurveyed counties in the WVSHPO inventory. It was also agreed that the survey would focus primarily on obtaining previously undocumented resources, rather than updating forms for previously surveyed

resources. However, updating forms for resources previously documented more than 5 years ago would be undertaken in certain circumstances, including extremely outdated forms, resources within a potential historic district, or new information found regarding National Register eligibility. WVSHPO staff provided information on previous surveys and survey reports.

It was anticipated that a maximum of three weeks would be spent on field survey. Ms. Zimmerman, along with qualified architectural historians Dr. Matthew Hyland and Anne Stuart Beckett, visited Mason and Jackson counties April 24-27, Pleasants County on May 23, and Wayne and Lincoln counties June 26-29.

Prior to field survey, ARA contacted local historic groups by letter, email and social media in order to gather information and suggestions on possible communities and resources to add to the field survey schedule. Responses were limited. However, post field survey, social media groups for county historical societies proved to be a valuable resource for following up on resources that were documented in the field but had scant information available in books and other typical sources.

ARA staff used mobile database applications on iPads in the field to record photographs and architectural data. ARA obtained the Geographic Information System (GIS) shapefile for the WVSHPO statewide historic inventory in order to create an initial database and mapping. The database was then populated with the available information in HPIs obtained from the WVSHPO Online GIS System, particularly photographs and basic architectural data. This allowed surveyors to identify previously documented resources in the field.

In preparation for field survey, ARA staff reviewed historic topographical maps and general historic information for each county. Historic maps helped identify communities and areas that may have historic resources. Surveyors then conferred on promising routes and destinations. In order to balance survey efficiency and geographic and architectural diversity, surveyors visited both rural areas and more concentrated towns and communities.

While in the field, surveyors documented properties that appeared to be greater than 50 years old and that had fair to excellent integrity. Properties that retained most of the following original or historic elements were generally documented: siding, windows, general design and massing, setting, and defining architectural features. Properties that were 50 years or older but had extensive alterations, i.e. vinyl siding, replacement windows, replacement porches, multiple and/or large-scale additions, etc., such that the original design was no longer evident, were not recorded. Within potential historic districts, properties that had poorer integrity but were still within the period of significance were documented in order to evaluate the district as a whole. Properties that had fair to poor integrity but that had potential for Criterion A significance based on context, prior information or the surveyor's professional opinion were documented.

ARA's custom database allows rapid gathering of a variety of architectural information and is based on the WVSHPO Survey Manual. Menus, dropdown lists and checkboxes follow the terminology specified in the manual. Mobile technology allowed surveyors to take photos of the resource using the tablet's camera that were then associated with the correct database record. Surveyors also took supplemental photos of resources and environs with digital photos.

Post field work, surveyors completed West Virginia Historic Property Inventory (HPI) forms for each resource in the database, which automatically generates the forms. Data was also exported to GIS for mapping and analysis. An index of all recorded properties and HPI forms is located in Appendix A.

SURVEY RESULTS

General Findings

ARA surveyed a total of 760 properties in the five-county survey area. The project resulted in a substantial increase of the total inventory of properties over 50 years old for most counties. The survey numbers for each county are outlined in Table 1. A summary of National Register eligibility recommendations is outlined in Table 2. Appendix A contains an index of all resources surveyed organized by survey number. Appendix B contains an index of National Register eligibility recommendations for all resources surveyed. Appendix C contains selected photographs of the survey area and resources. Appendix D contains USGS maps showing all resources surveyed.

County	Previously Surveyed Resources*	Newly Surveyed Resources	Updates to Previously Surveyed	Total Surveyed for this Project	Percent Increase in Total Inventory
Pleasants	34	81	1	82	240%
Lincoln	68	134	18	152	224%
Jackson	498	75	0	75	15%
Mason	300	318	1	319	106%
Wayne	216	122	10	132	61%
				760	

Table 1. Total Properties Surveyed in Each County.

*Approximate number based on WVSHPO GIS data

County	Not Eligible	Eligible – Individual Listing	Eligible – Historic District	More Research Recommended	Total Surveyed
Pleasants	52	27	0	3	82
Lincoln	127	12	0	13	152
Jackson	63	7	0	5	75
Mason	286	20	7	6	319
Wayne	83	18	21	10	132
Total	611	84	28	37	760

Table 2. Summary of National Register Recommendations

Most dates of construction were estimated by surveyors, based on architectural style, materials and context. A limited number of true dates of construction are known based on signage, interviews or research. Figure 2 graphically represents the dates of construction of surveyed resources based on largescale historical events including the Civil War, the turn of the 20th century, Great Depression and World War II. The bulk of surveyed resources were built in the early 20th century before the Great Depression. Even with factors present such as surveyor bias in selecting resources, incomplete coverage of the survey area, and error in dating buildings, the conclusions suggested by the graph correlate to expected findings, in particular:

- The largest number of buildings surveyed were constructed during the boom years of the early 20th century;
- A small number of Pre-Civil War buildings were identified, due to fewer buildings constructed in general during this period, and fewer still remaining extant over 150 years later;
- An increase in the Post-Civil War period, representing a gradual increase as settlement, the railroad and the Industrial Revolution increased development;
- A sharp decline as a result of the Great Depression and World War II curtailing domestic construction;
- A moderate number of post-World War II resources documented, likely due to surveyors choosing older structures to document in the field.

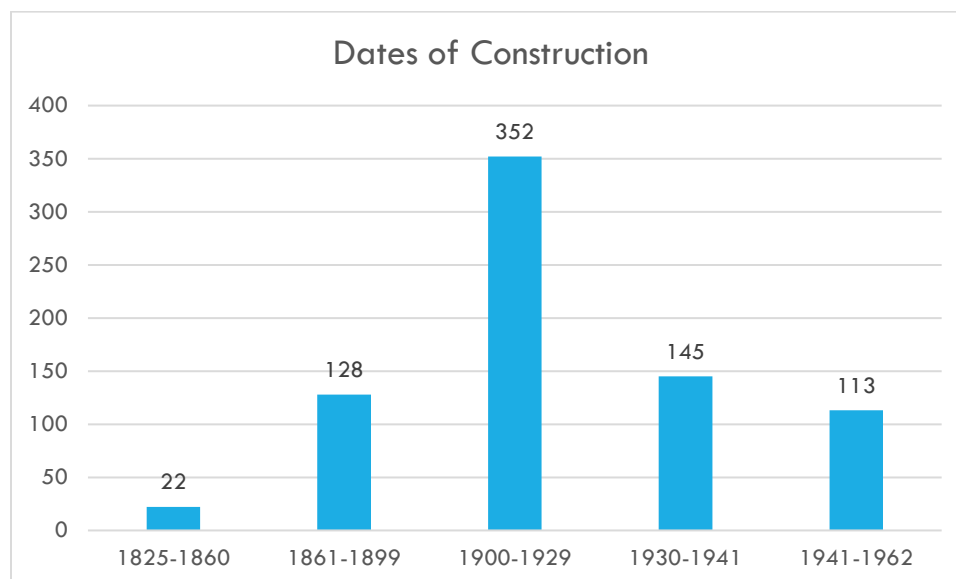


Figure 2. Number of Resources Surveyed with Dates of Construction Within Date Ranges Based on Major Historical Events

Exterior materials found on each resource were also quantified and analyzed for each county. Figures 2 through 7 contain pie charts detailing the proportion of each type of exterior material recorded, using the approved categories specified in the WVSHPO Survey Manual. The charts indicate that wood-weatherboard and brick were the two most recorded materials, followed by synthetic-vinyl siding, except for Mason County. In Mason County, surveyors comprehensively documented a large residential area that included many houses with vinyl siding, which accounts for the higher proportion. A variety of other materials are represented by the remainder of materials observed in the field. These results support expected findings, with inexpensive materials such as wood and brick comprising the bulk of potential historic properties and more expensive, early and/or less popular materials such as log, concrete, terra cotta and stone proving rarer.

Figure 3. Pleasants County Exterior Materials

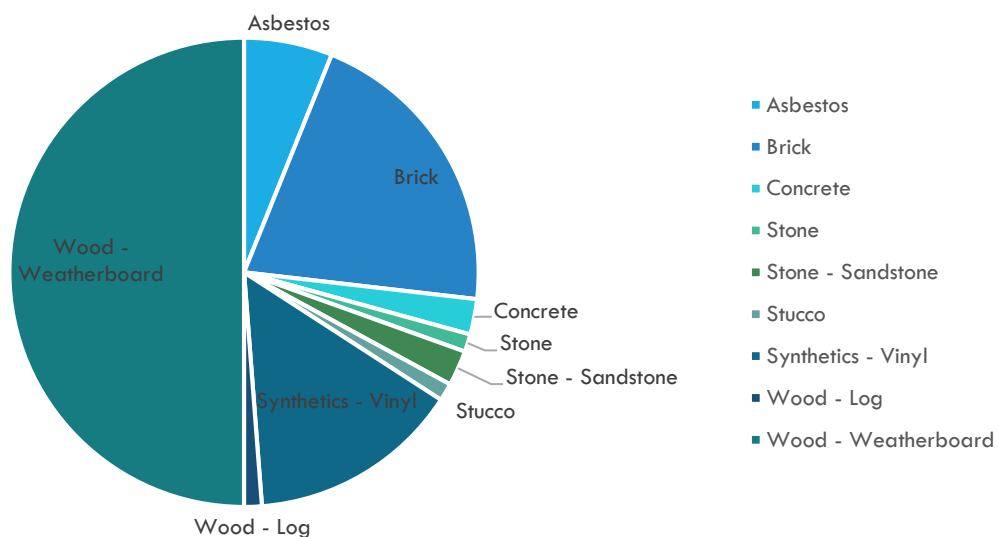


Figure 4. Lincoln County Exterior Materials

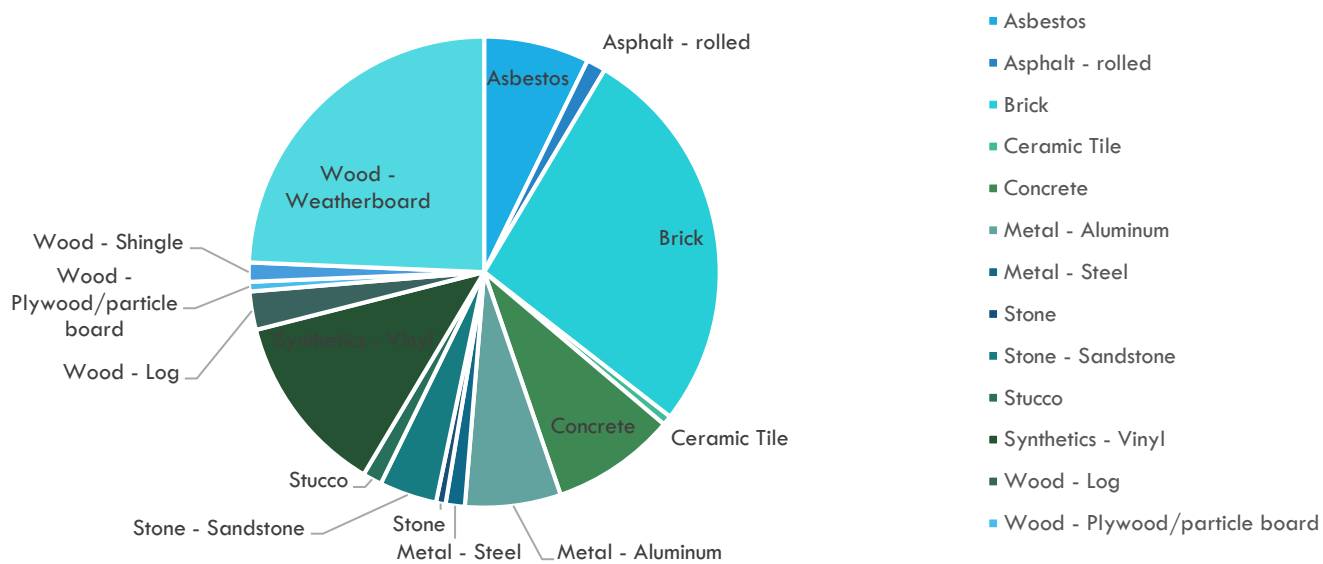


Figure 5. Jackson County Exterior Materials

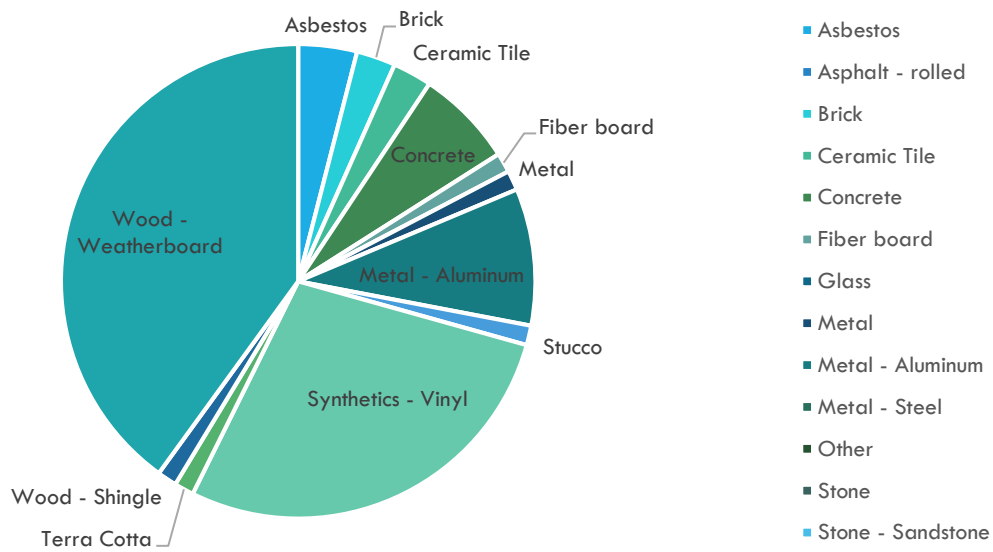


Figure 6. Mason County Exterior Materials

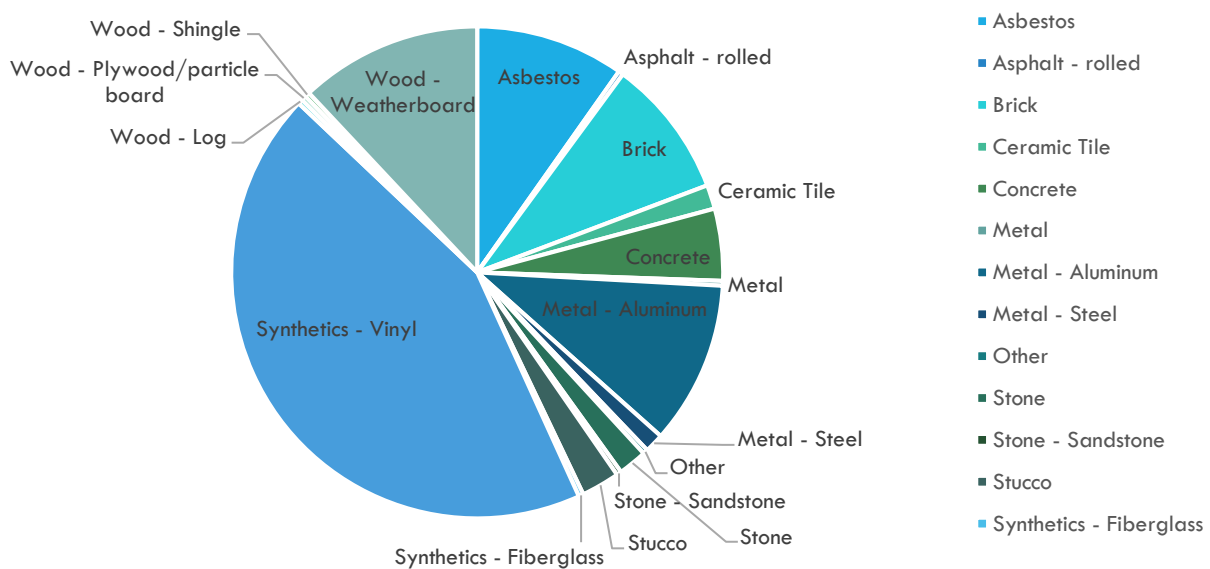
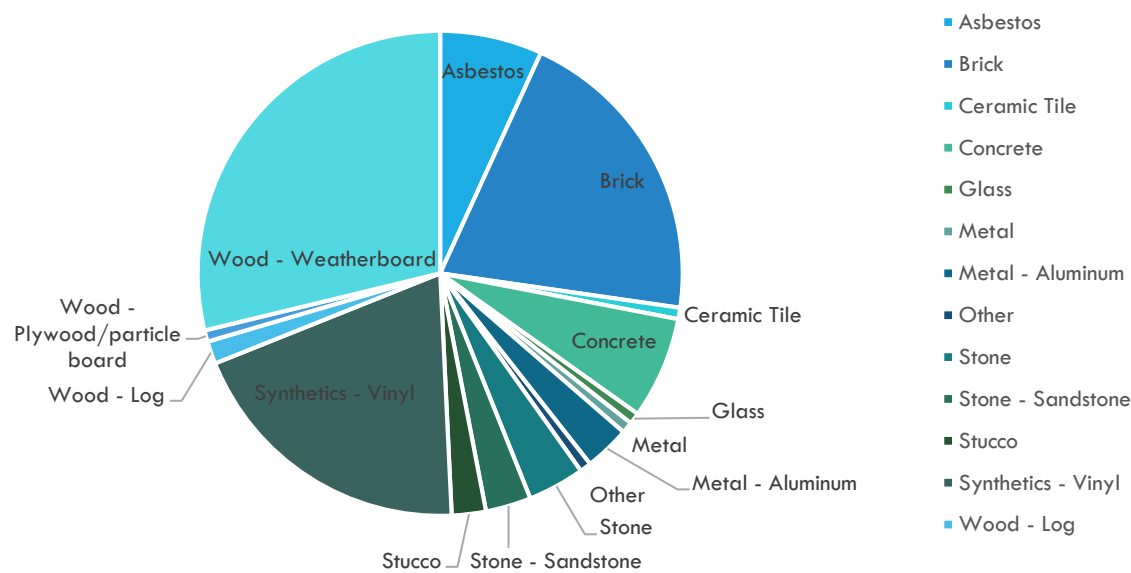


Figure 7. Wayne County Exterior Materials



Because surveyors sought and selected properties for documentation that generally retained integrity, these proportions do not represent overall proportions of historic materials for all structures in the county. Rather, these data illustrate the most prominent materials found in properties judged to potentially meet minimum requirements for the National Register of Historic Places, namely age and integrity. This analysis has more widespread potential if and when digitized county tax records become available. Tax records often include dates of construction and exterior materials. Mass screening of these two factors could help streamline and direct survey efforts, as well as provide insight into local construction and building technology trends over time.

The following sections discuss survey findings and recommendations for each county in the survey area.

Pleasants County

Pleasants County, a small county, had a corresponding small number of previously surveyed properties. The county has two properties listed in the National Register of Historic Places, including the Cain House (Creel Tavern) and the Pleasants County Courthouse. The county seat of St. Marys had not been comprehensively surveyed, and so surveyors focused on this town as a potential historic district. Surveyors also surveyed towns along the Ohio River, Middle Island Creek, and various state and county highways. Areas covered include the following:

- WV Route 2 along the Ohio River; WV Route 16; County Routes 1, 3, 7, 10, 18, and other minor roads
- Raven Rock, St. Marys, Belmont, Eureka, Willow Island, Arvilla, Wasp, Schultz, and others

The areas surveyed were generally rural or small communities, aside from St. Marys. Most resources surveyed were early 20th-century residences, typically Bungalows and modest Folk Victorian frame structures. The towns that were surveyed, including St. Marys, were found to have poor integrity as historic districts due to

demolitions, alterations and intrusions. However, 27 sites were identified as potential individual National Register properties. These include a number of early 20th century commercial and residential buildings in St. Marys, the WPA St. Marys Post Office (PL-0039), the Cook Farm (PL-0090) and the Union Chapel Church of Christ (PL-0104.) Three additional properties are recommended for further research to explore possible Criterion A local significance.

Residential and commercial properties in St. Marys account for 22 of the 27 properties in Pleasants County recommended for individual listing in the National Register. A St. Marys historic district was considered, but comparisons between currently extant resources and historic photographs led to the conclusion that too much historic fabric from the town's period of significance has been lost. A multiple property nomination for Historic Buildings of St. Marys is recommended.

Lincoln County

Lincoln County had approximately 68 previously surveyed resources, which is partly due to the county's sparse population and mountainous terrain. The county has three properties listed in the National Register of Historic Places, including the Coal River Locks, Dam and Log Boom archaeological district, Holley Hills Estate and Lincoln National Bank. The county seat of Hamlin was partially documented in 1981 and was recommended at that time as a potential historic district, so surveyors undertook a comprehensive documentation of the town for this project. Other areas covered included the following:

- WV Route 10, WV Route 3, WV Route 214, County Routes 1, 11, 62, 46, 30, and other minor roads.
- Hamlin, West Hamlin, Branchland, Griffithsville, Sumerco, Yawkey, Sod, Ranger, Harts, Ferrellsburg, Alkol, Spurlockville, Palermo and others

The surveyed properties consisted primarily of early 20th century residences, followed by early 20th century commercial buildings. Most surveyed resources and towns exhibited poor integrity, with pervasive alterations and demolitions. Twelve properties are recommended for individual listing in the National Register, including a log structure (LC-0178), the Oil Field National Bank (LC-0011), two schools (LC-0010-0010 and LC-0143), a pedestrian suspension bridge (LC-0167) and a number of other resources. These resources are summarized in Appendix A.

The town of Hamlin is not recommended eligible as an historic district. Since the 1981 survey, the town has undergone many demolitions of important contributing resources including. Many extant resources within the period of significance also have undergone alterations. When compared to historic photos, the town does not retain integrity of setting, feeling and association. No other communities surveyed had a significant concentration of resources that retained historic integrity.

Thirteen additional properties are potentially eligible for the National Register under Criterion A local significance and recommended for more detailed research beyond the scope of this project, such as deed research, local interviews, and local archives.

Jackson County

Jackson County had approximately 498 previously surveyed properties. The bulk of these were in Ravenswood and Ripley, which each have listed National Register Historic Districts. In addition to these two historic districts, the county has 10 properties listed in the National Register of Historic Places, including two covered bridges, Buffington Island Battlefield, two barns, a church, a school and three houses. Rural and agricultural areas had received less coverage in previous surveys; thus, the surveyors spent more time driving backcountry roads and recording low density areas. Areas covered including the following:

- WV Route 68 and WV Route 2 along the Ohio River
- County Routes 331, 30, 21, 13, 56
- Ripley Landing, Millwood, Kenna, Young, Goldtown, Sandyville, New Era, Lone Cedar and others

Most properties surveyed were early 20th century residences with alterations. A small number of commercial buildings were recorded. The town of Cottageville had a concentration of historic resources, but had many alterations, demolitions and intrusions. It does not possess sufficient integrity for listing as a National Register Historic District.

Jackson County yielded several historic resources recommended for individual listing, including the Greek Revival A.J. Flesher House (1847, JA-0431), Old Gilmore School (ca. 1920, JA-0409), and several late 19th century Victorian homes with good integrity and possible local Criterion A significance. An additional five properties are recommended for further research to explore possible Criterion A local significance.

Mason County

Mason County had approximately 300 previously surveyed properties, the bulk in Point Pleasant and along the Kanawha River, which is known for a number of large river estates. The county has 12 properties listed in the National Register of Historic Places, including 10 houses, Point Pleasant Battlefield and the Point Pleasant Historic District. The downtown business district of Point Pleasant and adjacent residences is a listed National Register Historic District. However, many residential areas outside of the central core of the town had not been surveyed. Surveyors documented a mix of concentrated residential neighborhoods, small communities and rural farmland. Areas covered included the following:

- Glenwood, Ashton, Gallipolis Ferry, Apple Grove, Henderson, Point Pleasant Heights, Mason, New Haven, Hartford, Graham Station, Longdale and Letart along the Ohio River
- Board, Sassafra, Upland, Leon, Arbuckle, Grimms Landing, Capeheart, Mt. Olive and others inland and along the north side of the Kanawha River.
- WV State Routes 2 along the Ohio River; WV State Route 62 along the Kanawha River
- County Routes 88, 43, 41, 86, 39, 31, 15, 13, 12, 3 and other minor roads.

The vast majority of properties surveyed in Mason County were early 20th-century residences, most of which had poor to fair integrity. A number of farms and agricultural buildings were surveyed in the more rural interior part of the county, as well as intermittent commercial buildings. Twenty properties are recommended for individual listing in the National Register, including the remaining buildings of the Marietta Manufacturing Company (MS-0412 and MS-0413), the Letart Lock Keeper's House (MS-0436), a number of riverfront mansions (MS-0466, MS-0469, MS-0438, MS-0455, MS-0033-0003, MS-0496) and a variety of other locally architecturally significant homes. An additional six properties are recommended for further research to explore possible Criterion A local significance.

A residential area known as the Heights is located north of downtown Point Pleasant along West Virginia Route 62/Jefferson Ave and includes Jefferson, Mt. Vernon, Lincoln and Monroe Avenues between Camden and 28th Streets. This area was surveyed as a potential residential historic district. The Heights south of 22nd Street contains a significant concentration of early 20th century residences, but many do not retain historic integrity. The neighborhood was a gradual expansion of the city due to economic and population growth, and while it has a general association with the development of the city, it is not significant under Criterion A. A small concentration of architecturally significant homes along Jefferson Ave/WV 62 near Camden Street is recommended as a residential historic district. These homes are adjacent to, but distinct from the Heights neighborhood.

Wayne County

Wayne County had approximately 216 previously surveyed properties fairly evenly distributed around the county with concentrations in the city of Ceredo, Cabwaylingo State Forest, Wayne and Crum. Wayne County has four properties listed in the National Register of Historic Places, including The Ramsdell House in Ceredo, the Miller House in Kenova, Wildcat Branch Petroglyphs and Camp Map Anthony Wayne. Surveyors traveled to a variety of towns, communities and rural areas, including the following:

- US Route 52 along the Big Sandy River and the Tug Fork
- WV Route 152 along Twelvepole Creek, WV Route 37
- County Routes 252/14, 1/5, 1/7, 29/9 and other minor routes.
- Kenova, Fort Gay, Crum, Lavalette, Wayne, Elmwood, Ferguson, Dunlow, Nestlow

Ninety-eight residential properties were documented ranging in age from 1845 to 1960 with the majority dating from the early 20th century. Twenty commercial properties and a variety of agricultural, education, government and religious made up the remainder of the surveyed resources. Most of these properties had alterations or lacked architectural significance. Eighteen properties are recommended for listing as individual resources in the National Register of Historic Places, representing a wide variety of resources from architecturally significant houses to railroad bridges and tunnels to schools. An additional ten properties are recommended for further research to explore possible Criterion A local significance.

The town of Wayne was recommended as a potential historic district in 2003 as the result of a telecommunications project, so ARA surveyors undertook a comprehensive survey of the town. After documenting most historic properties within the downtown and adjacent residential areas and comparing extant resources to historic photographs, ARA concludes that due to extensive demolitions and poor integrity of the remaining resources, the town of Wayne does not possess sufficient integrity for listing as a National Register Historic District.

ARA surveyors concluded the project in Kenova, which has a compelling history as a railroad town in a strategic location on two rivers. As the project scope of 750 properties was approached, surveyors only documented a small percentage of the houses and other resources in Kenova, and no resources in adjacent Ceredo. Intensive-level surveys of both towns are recommended for future projects, as it is likely at least two potential National Register Historic Districts exist in these cities.

CONCLUSIONS

Of 760 resources surveyed for this project, 84 are recommended as individually eligible for the National Register of Historic Places, and 28 are recommended contributing resources in two National Register historic districts. An additional 37 properties may also be eligible for listing based upon more detailed local research, such as deed research, interviews, and local archives. These counties are all underrepresented in the National Register of Historic Places. Efforts to provide funding for nominations and to assist local historic groups, students and other organizations in completing nominations should be encouraged.

One recommended strategy for listing a number of resources in the National Register at the same time is a multiple property nomination for estates, farms and mansions along the Ohio River. Eleven such properties were documented for this project, including

- JA-0431, Andrew Flesher Jr. House, Pleasant View, 1847.
- JA-0360, Victorian House, Millwood, ca 1900.

- MS-0436, Lock Keeper's House, Letart, ca. 1860.
- MS-0438, Victorian House, Letart, ca. 1870.
- MS-0446, Victorian House and Farm, Graham Station, ca. 1910.
- MS-0450, Victorian House and Farm, Graham Station, ca. 1885.
- MS-0455, Federal Style House, New Haven, ca. 1825.
- MS-0033-0003, George Murdock House, Hartford City, 1852.
- MS-0466, Lew G. King House, Hartford City, ca. 1852.
- MS-0469, Dodson House, Hartford City, ca. 1864.
- MS-0496, Henry Gwinn House, Glenwood, ca. 1860.

Many other potential contributing resources have been previously documented in the WVSHPO Inventory. An Ohio River Valley Estate and Farm multiple property listing would require additional efforts to identify previously documented contributing resources in all West Virginia counties along the Ohio River, and to survey potential contributing resources in Cabell, Wood, Tyler, Wetzel, Marshall, Ohio, Brooke and Hancock counties that have not been previously documented.

Much ground remains to be covered in these five counties, particularly along remote back roads and in isolated areas. Surveying rural and mountainous areas presents challenges for largescale surveys, since it is much less efficient and hours spent on the road can often result in only a few documented resources. An approach that solicits the assistance of local residents in identifying potential resources for survey could help focus efforts and avoid inefficient exploration. Press releases, meetings with local historic groups and especially social media engagement are strategies that can both educate the public on the National Register and historic preservation and provide valuable inside information for survey efforts.

BIBLIOGRAPHY

Anderson, Fred. 2001. *Crucible of war: the Seven Years' War and the fate of empire in British North America, 1754-1766*. New York: Vintage Books.

Bailey, Matthew Scott "Pleasants County." e-WV: *The West Virginia Encyclopedia*. 03 June 2013. Web. 30 May 2017.

Bess, Doug. "Point Pleasant, WV." WVrails.net. 3 Oct 2015. Web. Accessed 10 August 2017.
<http://wvrails.net/?p=1302>

Cahal, Sherman. "Norfolk & Western Railroad (Twelve Pole Division.)" Abandoned by Sherman Cahal. Web. <http://abandonedonline.net/locations/railroads/norfolk-and-western-twelve-pole/> Accessed 10 August 2017.

Carney, Allen R., and Rodney S. Collins. "National Register of Historic Places Inventory – Nomination Form: Point Pleasant Historic District." Manuscript on file at West Virginia State Historic Preservation Office, Charleston, WV. 1985. Web.
<http://www.wvculture.org/shpo/nr/pdf/mason/85001465.pdf>. Web. June 22, 2017

Crump, Suzie. "Point Pleasant, West Virginia." WVGenWeb Project. 2011.
<http://www.wvgenweb.org/mason/pointpleasant/ptplst.html>. August 15 2017.

- Federal Writers' Project. *West Virginia: A Guide to The Mountain State*. American Guide Series. New York: Oxford University Press, 1941. Rep. 1946. Published as E-book by Trinity University Press, San Antonio, 2013. Accessed July 18, 2017. ProQuest Ebook Central.
- Fisher, Corrine. "History of Staats/Statts Mills." Undated. Jackson County Historical Society. Web. https://jchswv.org/upload/files/History_of_Staats_Statts_Mills.PDF. 10 August 2017.
- Hall, Van Beck "Anthony Wayne." e-WV: *The West Virginia Encyclopedia*. 09 December 2015. Web. 31 July 2017.
- Hardesty, H.H. *Historical hand-atlas, illustrated, containing large scale copper plate maps of each state and territory of the United States, and the provinces of Canada, together with a complete reference map of the world, topographical and railroad map of the United States, thirteen comprehensive maps of bible geography ...: outline maps and histories of Wood and Pleasants Counties, West Virginia, illustrated, containing a condensed history of the county, biographical sketches, general statistics, miscellaneous matters, &c.* Chicago: H.H. Hardesty & Co, 1882. Map. Retrieved from the Library of Congress, <https://www.loc.gov/item/map56000501/>. Accessed June 02, 2017.
- "History." Lincoln County Portal. 2013. Web. <http://www.lincolncountywv.org/History/tabid/102/Default.aspx>. Accessed 10 August 2017.
- The Hornbook of Virginia History*. "Governors of Virginia." *Encyclopedia Virginia*. Virginia Foundation for the Humanities, 24 Nov. 2015. Web. https://www.encyclopediavirginia.org/Governors_of_Virginia. 30 May. 2017.
- The Hornbook of Virginia History*. "Members of the United States House of Representatives from Virginia." *Encyclopedia Virginia*. Virginia Foundation for the Humanities, 9 Jan. 2017. Web. https://www.encyclopediavirginia.org/Members_of_the_United_States_House_of_Representatives_from_Virginia. 30 May. 2017.
- The Hornbook of Virginia History*. "Members of the United States Senate from Virginia." *Encyclopedia Virginia*. Virginia Foundation for the Humanities, 17 Sep. 2012. Web. https://www.encyclopediavirginia.org/Members_of_the_United_States_Senate_from_Virginia. 30 May. 2017.
- Krebs, Charles E., I. C. White. *West Virginia Geological Survey Jackson, Mason and Putnam Counties: Volume .1* Wheeling: News Litho. Company, 1911.
- Krepps, Bob. "Flesher Family History." 2001. Web. <http://www.krepps.net/flesherhistory.htm> 5 August 2017.
- Lewis, Clifford M. "Point Pleasant Battleground" National Register of Historic Places Nomination. 1970. <http://www.wvculture.org/shpo/nr/pdf/mason/85001465.pdf>. Web June 22, 2017
- "Look Homeward Angel." *Kaiser Aluminum News*. Summer 1958. Republished online by the West Virginia Division of Culture and History. <http://www.wvculture.org/history/businessandindustry/kaiseraluminum03.html>. Accessed 10 August 2017.

- Massey, Tim R. "Wayne County." e-WV: *The West Virginia Encyclopedia*. 04 June 2013. Web. 31 July 2017.
- McBride, W. Stephen, Kim Arbogast McBride, and Greg Adamson. *Frontier Forts in West Virginia: Historical and Archaeological Explorations* (Charleston: West Virginia Division of Culture and History, 2003).
- McPherson, James M. 1988. *Battle Cry of Freedom: The Civil War Era*. New York: Oxford University Press.
- Pemberton, Robert L.. *A History of Pleasants County*. Baltimore: Clearfield, 1929. Published online by Google Books.
- "Plant Production Started: Editors See History Made at New Plant." *Jackson Herald*. 22 Nov 1957. Republished online by the West Virginia Division of Culture and History. <http://www.wvculture.org/history/businessandindustry/kaiseraluminum02.html>. Accessed 10 August 2017.
- Pleasants County Historical Society. *History of Pleasants County West Virginia to 1980*. Paoli, Pennsylvania, Taylor Publishing Company, 1980.
- Pulice, Michael. "National Register of Historic Places Registration Form: Smithland Farm." Manuscript on file at West Virginia State Historic Preservation Office, Charleston, WV. 2003. Web. <http://www.wvculture.org/shpo/nr/pdf/mason/03001061.pdf>
- Thorn, Arline R. "Mason County." e-WV: *The West Virginia Encyclopedia*. July 13, 2015. Web. June 24, 2017.
- Slaughter, Thomas P. *The Whiskey Rebellion: frontier epilogue to the American Revolution*. New York: Oxford University Press, 1986.
- Sturm, Philip "Northwestern Virginia Turnpike." e-WV: *The West Virginia Encyclopedia*. 21 October 2010. Web. 01 June 2017.
- Sturm, Philip "Treaty of Greenville." e-WV: *The West Virginia Encyclopedia*. 05 November 2010. Web. 31 July 2017.
- Swick, Ray. "Buffington Island." e-WV: *The West Virginia Encyclopedia*. 20 January 2012. Web. 05 June 2017.
- Slaughter, Thomas P. 1986. *The Whiskey Rebellion: frontier epilogue to the American Revolution*. New York: Oxford University Press.
- Thompson, Robert Michael. *Pioneers, Rebels, and Wolves: A History of Wayne County*. 2010, published by the author.
- U.S. Geological Survey. West Virginia Topographic Quadrangles. Various dates. 1: 62,500. 15 minute series. Reston, VA: Department of the Interior. Published online. Perry-Castaneda Library Map Collection, University of Texas at Austin. http://www.lib.utexas.edu/maps/topo/west_virginia/

- West Virginia Department of Commerce. "Community Profiles: Lincoln County." 2017. Web.
<http://www.wvcommerce.org/business/siteselector/communityprofiles/county/LINCOLN/22/default.aspx>. Accessed 10 August 2017.
- West Virginia Encyclopedia. "November 19, 1909: Lincoln County Court House is Completely Destroyed by Fire." Charleston, WV: West Virginia Public Broadcasting, 9 Nov 2015. Online radio program and transcript. <http://wvpublic.org/post/november-19-1909-lincoln-county-court-house-completely-destroyed-fire#stream/0>. Accessed 10 August 2017.
- Williams, E. DeWitt "Jackson County." e-WV: *The West Virginia Encyclopedia*. 03 August 2015. Web. 05 June 2017.
- Williams, John Alexander "Indian Wars." e-WV: *The West Virginia Encyclopedia*. 15 May 2013. Web. 31 July 2017.

“

•

APPENDIX A
HISTORIC SURVEY RESOURCE INDEX BY COUNTY

Index of National Register Eligibility Recommendations, Sorted by County/Survey Number
September 2017

<u>HPI Site No.</u>	<u>Map No.</u>	<u>Street Address</u>	<u>City</u>	<u>Building Name</u>	<u>Date of Construction</u>	<u>National Register Recommendation</u>
JA-0357	44	253 Front St.	Millwood	I-House, 253 Front St.	1910 ● Circa	Not eligible
JA-0358	44	241 Front St. (approx.)	Millwood	House	1900 ● Circa	Not eligible
JA-0359	44	233 Front St.	Millwood	House	1900 ● Circa	Not eligible
JA-0360	45	7997 Point Pleasant Rd. (approx.)	Millwood	House	1900 ● Circa	Recommended eligible - individual
JA-0361	44	Front Street at Second Street	Millwood	House	1900 ● Circa	Not eligible
JA-0362	44	147 Front Street	Millwood	House	1910 ● Circa	Not eligible
JA-0363	44	Front Street	Millwood	House	1900 ● Circa	Not eligible
JA-0364	44	235 Front St.	Millwood	House	1900 ● Circa	Not eligible
JA-0365	46	Second St	Cottageville	Masonic Lodge	1900 ● Circa	Not eligible
JA-0366	46	Second St	Cottageville	Cottageville Elementary	1946 ● Circa	Not eligible
JA-0367	46	99 Second St.	Cottageville	House	1920 ● Circa	Not eligible
JA-0368	46	Second St	Cottageville	House	1925 ● Circa	Not eligible
JA-0369	46	Second St	Cottageville	House	1910 ● Circa	Not eligible

Index of National Register Eligibility Recommendations, Sorted by County/Survey Number
September 2017

<u>HPI Site No.</u>	<u>Map No.</u>	<u>Street Address</u>	<u>City</u>	<u>Building Name</u>	<u>Date of Construction</u>	<u>National Register Recommendation</u>
JA-0370	46	454 Main St., WV-331	Cottageville	House	1890 ● Circa	Not eligible
JA-0371	46	225 Second St.	Cottageville	House	1940 ● Circa	Not eligible
JA-0372	46	159 Second Street	Cottageville	House	1910 ● Circa	Not eligible
JA-0373	46	374 Main St., WV-331	Cottageville	House	1920 ● Circa	Not eligible
JA-0374	46	369 Main St., WV-331	Cottageville	House	1920 ● Circa	Not eligible
JA-0375	46	352 Main St., WV-331	Cottageville	House	1910 ● Circa	Not eligible
JA-0376	46	303 Main St., WV-331	Cottageville	Cottageville United Methodist Church	1910 ● Circa	Not eligible
JA-0377	46	316 Main St., WV-331	Cottageville	House	1900 ● Circa	Not eligible
JA-0378	46	292 Main Street	Cottageville	House	1900 ● Circa	Not eligible
JA-0379	46	300 Main St., WV-331	Cottageville	Store, 300 Main St.	1945 ● Circa	Not eligible
JA-0380	46	286 Main Street	Cottageville	House	1915 ● Circa	Not eligible
JA-0381	46	Main Street	Cottageville	Store	1920 ● Circa	Not eligible
JA-0382	46	259 Main Street	Cottageville	Store	1920 ● Circa	Not eligible

Index of National Register Eligibility Recommendations, Sorted by County/Survey Number
 September 2017

<u>HPI Site No.</u>	<u>Map No.</u>	<u>Street Address</u>	<u>City</u>	<u>Building Name</u>	<u>Date of Construction</u>	<u>National Register Recommendation</u>
JA-0383	46	71 Second St.	Cottageville	House	1910 ● Circa	Not eligible
JA-0384	46	216 Main Street	Cottageville	House	1920 ● Circa	Not eligible
JA-0385	46	196 Main Street	Cottageville	House	1900 ● Circa	Not eligible
JA-0386	46	184 Main Street	Cottageville	House	1915 ● Circa	Not eligible
JA-0387	46	172 Main Street	Cottageville	House	1920 ● Circa	Not eligible
JA-0388	46	165 Main Street	Cottageville	House	1890 ● Circa	Not eligible
JA-0389	46	145 Main Street	Cottageville	House	1920 ● Circa	Not eligible
JA-0390	46	Main Street	Cottageville	Commercial building	1900 ● Circa	Not eligible
JA-0391	46	110 Main Street	Cottageville	Store	1925 ● Circa	Not eligible
JA-0392	46	Main Street	Cottageville	Office	1845 ● Circa	Not eligible
JA-0393	46	Main Street	Cottageville	House	1880 ● Circa	Not eligible
JA-0394	46	108 Main Street	Cottageville	House	1920 ● Circa	Not eligible
JA-0395	47	Church Street (CR 87)	Evans	House	1920 ● Circa	Not eligible

Index of National Register Eligibility Recommendations, Sorted by County/Survey Number
September 2017

<u>HPI Site No.</u>	<u>Map No.</u>	<u>Street Address</u>	<u>City</u>	<u>Building Name</u>	<u>Date of Construction</u>	<u>National Register Recommendation</u>
JA-0396	47	3880 Parchment Valley Road (CR 30)	Evans	House	1885 ● Circa	Recommended eligible - individual
JA-0397	48	116 Foster Ridge Road at Parchment	Mount Moriah	Sayre Farm	1900 ● Circa	Not eligible
JA-0398	48	1783 Parchment Valley Road	Mount Moriah	House	1910 ● Circa	Not eligible
JA-0399	49	5886 Charleston Rd. / CR-21	Fairplain	Farmstead	1870 ● Circa	Not eligible
JA-0400	50	9312 Charleston Rd. / CR-21	Kenna	House	1900 ● Circa	More research recommended
JA-0401	50	10033 Charleston Rd. / CR-21	Kenna	House	1919 ● Circa	More research recommended
JA-0402	51	12668 Charleston Rd. / CR-21	Young	Golden Horseshoe Farm	1890 ● Circa	More research recommended
JA-0403	51	8 Watts Chapel Rd.	Young	Watts Chapel	1920 ● Circa	Not eligible
JA-0404	52	16381 Charleston Rd. / CR-21	Goldtown	House	1910 ● Circa	Not eligible
JA-0405	53	233 Independence Rd./ CR-33/12	New Era	House	1907 ● Circa	Not eligible
JA-0406	53	142 Independence Road	New Era	House	1900 ● Circa	Not eligible
JA-0407	53	140 Independence Road	Independence	House	1910 ● Circa	Not eligible
JA-0408	53	115 Independence Rd./ CR-33/12	New Era	Barn	1925 ● Circa	Not eligible

Index of National Register Eligibility Recommendations, Sorted by County/Survey Number
September 2017

<u>HPI Site No.</u>	<u>Map No.</u>	<u>Street Address</u>	<u>City</u>	<u>Building Name</u>	<u>Date of Construction</u>	<u>National Register Recommendation</u>
JA-0409	53	30 Gilmore Drive	Sandyville	Old Gilmore School	1920 ● Circa	Recommended eligible - individual
JA-0410	50	9965 Charleston Rd. / CR-21	Kenna	Garage	1950 ● Circa	Not eligible
JA-0411	53	23 Independence Rd. / CR-33/12	New Era	Agricultural Building; Flood of Faith Gospel	1925 ● Circa	Not eligible
JA-0412	53	7093 Independence Road	New Era	Warehouse	1924 ● Circa	Not eligible
JA-0413	53	7184 Parkersburg Rd.	Sandyville	House	1910 ● Circa	Not eligible
JA-0414	53	306 Ball Rd	Sandyville	House	1925 ● Circa	Not eligible
JA-0415	53	15 Hunter St	Sandyville	House	1930 ● Circa	Not eligible
JA-0416	53	Hunter St	Sandyville	House	1930 ● Circa	Not eligible
JA-0417	53	67 Hunter St	Sandyville	House	1930 ● Circa	Not eligible
JA-0418	53	89 Hunter St	Sandyville	House	1930 ● Circa	Not eligible
JA-0419	53	215. Ball Rd	Sandyville	House	1930 ● Circa	Not eligible
JA-0420	53	7425 CR 21	New Era	House	1890 ● Circa	Recommended eligible - individual
JA-0421	54	8507 Parkersburg Rd. / CR-21	Odaville	House	1910 ● Circa	Not eligible

Index of National Register Eligibility Recommendations, Sorted by County/Survey Number
September 2017

<u>HPI Site No.</u>	<u>Map No.</u>	<u>Street Address</u>	<u>City</u>	<u>Building Name</u>	<u>Date of Construction</u>	<u>National Register Recommendation</u>
JA-0422	54	9200 Old US Rt. 21	Odaville	House	1900 ● Circa	Not eligible
JA-0423	53	6800 Parkersburg Road	Sandyville	Farmstead	1880 ● Circa	More research recommended
JA-0424	53	6777 Parkersburg Rd. / CR-21	Sandyville	House	1920 ● Circa	Not eligible
JA-0425	53	29 Liverpool Road (CR 13)	Sandyville	House	1885 ● Circa	Recommended eligible - individual
JA-0426	53	11781 Liverpool Rd. / CR-13	Sandyville	Duplex Tenant House	1890 ● Circa	More research recommended
JA-0427	55	9920 Cr 13	Sandyville	House	1900 ● Circa	Not eligible
JA-0428	55	9778 Liverpool Rd. / CR-13	Sandyville	House	1920 ● Circa	Not eligible
JA-0429	55	8895 Liverpool Road	Jones Crossing	Pursley's Miniature Horses	1900 ● Circa	Not eligible
JA-0430	53	2 Ball Rd.	New Era	House	1920 ● Circa	Not eligible
JA-0431	56	3378 Century Road (approx.)	Ravenswood	Pleasant View; Andrew Flesher, Jr. House	1847 ○ Circa	Recommended eligible - individual
LC-0002	26	CR 38/ Harless Fork Road	Branchland	Four Mile Baptist Church	1830 ● Circa	Not eligible
LC-0003	32	5668 Straight Fork Road	Griffithsville	Goods General Store	1932 ● Circa	Not eligible
LC-0009	36	4591 WV-3	Yawkey	Folk Victorian	1875 ● Circa	Not eligible

Index of National Register Eligibility Recommendations, Sorted by County/Survey Number
September 2017

<u>HPI Site No.</u>	<u>Map No.</u>	<u>Street Address</u>	<u>City</u>	<u>Building Name</u>	<u>Date of Construction</u>	<u>National Register Recommendation</u>
LC-0010-0005	16	124 Main Street SE corner of Vine	Hamlin	Civil War Way Station	1860 <input checked="" type="radio"/> Circa	More research recommended
LC-0010-0006	21	Rt 3 & Rt 7	Hamlin	Carroll Memorial Chapel	1922 <input type="radio"/> Circa	Not eligible
LC-0010-0010	18	8130 Court Ave.	Hamlin	Hamlin High School Hamlin Middle	1955-1963 <input type="radio"/> Circa	Recommended eligible - individual
LC-0010-0012	14	534 Mansion Street	Hamlin		1890 <input checked="" type="radio"/> Circa	Not eligible
LC-0010-0014	15	8048 Lynn Avenue	Hamlin	Kingley Jackson House	1922 <input type="radio"/> Circa	Recommended eligible - individual
LC-0010-0022	15	345 Walnut Street	Hamlin		1930 <input checked="" type="radio"/> Circa	Not eligible
LC-0010-0027	15	400 Walnut St.	Hamlin	Pauley-Wilkinson Building	1910 <input checked="" type="radio"/> Circa	More research recommended
LC-0010-0029	18	8155 Court Ave. WV-3	Hamlin	Southeastern Gas Co. Building	1935 <input checked="" type="radio"/> Circa	Not eligible
LC-0010-0030	15	8022 Court Avenue	Hamlin	Trinity Methodist Church	1953 <input type="radio"/> Circa	Not eligible
LC-0010-0031	15	361 Walnut Street	Hamlin	Lovejoy Block	1950 <input checked="" type="radio"/> Circa	Not eligible
LC-0010-0033	15	338 Walnut Street	Hamlin	Willkinson Medical Building	1938 <input checked="" type="radio"/> Circa	Recommended eligible - individual
LC-0010-0034	16	240 Main Street	Hamlin	Burns House	1905 <input checked="" type="radio"/> Circa	Recommended eligible - individual
LC-0011	33	5290 WV-3	Griffithsville	The Oil Field National Bank	1908-1910 <input checked="" type="radio"/> Circa	Recommended eligible - individual

Index of National Register Eligibility Recommendations, Sorted by County/Survey Number
September 2017

<u>HPI Site No.</u>	<u>Map No.</u>	<u>Street Address</u>	<u>City</u>	<u>Building Name</u>	<u>Date of Construction</u>	<u>National Register Recommendation</u>
LC-0020	33	Roberts Hollow Rd	Griffithsville	Store	1900 ● Circa	Recommended eligible - individual
LC-0045	14	8110 Shaw Ave.	Hamlin	Tudor Revival-style	1960 ● Circa	Not eligible
LC-0046	14	8116 Dingess Ave.	Hamlin	Bungalow	1915 ● Circa	Not eligible
LC-0047	14	516 Mansion Street	Hamlin		1925 ● Circa	Not eligible
LC-0048	14	517 Mansion Street	Hamlin		1920 ● Circa	Not eligible
LC-0049	14	513 Mansion Street	Hamlin		1920 ● Circa	Not eligible
LC-0050	14	501 Mansion Street	Hamlin		1920 ● Circa	Not eligible
LC-0051	14	8044 Park Avenue	Hamlin		1924 ● Circa	Not eligible
LC-0052	14	8104 Park Ave.	Hamlin	Tudor Revival	1939 ○ Circa	Not eligible
LC-0053	14	8112 Park Ave.	Hamlin	Foursquare	1925 ● Circa	Not eligible
LC-0054	14	8116 Park Ave.	Hamlin	Foursquare	1925 ● Circa	Not eligible
LC-0055	14	516 May St.	Hamlin	Foursquare	1915 ● Circa	Not eligible
LC-0056	18	515 Wilkerson St.	Hamlin	Craftsman	1920 ● Circa	Not eligible

Index of National Register Eligibility Recommendations, Sorted by County/Survey Number
September 2017

<u>HPI Site No.</u>	<u>Map No.</u>	<u>Street Address</u>	<u>City</u>	<u>Building Name</u>	<u>Date of Construction</u>	<u>National Register Recommendation</u>
LC-0057	14	8125 Park Ave.	Hamlin	Commercial with Apartments	1945 ● Circa	Not eligible
LC-0058	14	8110 Court Ave. WV-3	Hamlin	Ed's Body Shop	1955 ● Circa	Not eligible
LC-0059	14	426 Walnut St.	Hamlin	Single-Family Dwelling	1925 ● Circa	Not eligible
LC-0060	14	Between 418 and 426 Walnut St.	Hamlin	Office Building	1930 ● Circa	Not eligible
LC-0061	14	418 Walnut St.	Hamlin	Bungalow	1925 ● Circa	Not eligible
LC-0062	14	406 Walnut St.	Hamlin	Queen Anne Cottage	1910 ● Circa	Not eligible
LC-0063	15	8104 Court Ave.	Hamlin	Store	1940 ● Circa	Not eligible
LC-0064	15	Court Street	Hamlin	Lincoln Friends of the Arts	1940 ● Circa	Not eligible
LC-0065	15	351 Walnut Street	Hamlin		1930 ● Circa	Not eligible
LC-0066	15	343 Walnut Street	Hamlin	Bobcat Restaurant	1920 ● Circa	Not eligible
LC-0067	15	347 Walnut Street	Hamlin		1925 ● Circa	Not eligible
LC-0068	15	329 Walnut Street	Hamlin		1920 ● Circa	Not eligible
LC-0069	15	327 Walnut Street	Hamlin	Hager Supply	1950 ● Circa	Not eligible

Index of National Register Eligibility Recommendations, Sorted by County/Survey Number
September 2017

<u>HPI Site No.</u>	<u>Map No.</u>	<u>Street Address</u>	<u>City</u>	<u>Building Name</u>	<u>Date of Construction</u>	<u>National Register Recommendation</u>
LC-0070	15	308 Walnut Street	Hamlin	Healthy Families America	1920 ● Circa	Not eligible
LC-0071	15	Walnut Street	Hamlin	Browning's Arcade	1960 ● Circa	Not eligible
LC-0072	15	Walnut Street	Hamlin	Lincoln Theater	1930 ● Circa	Not eligible
LC-0073	15	328 Walnut Street	Hamlin	Lincoln Journal	1930 ● Circa	Not eligible
LC-0074	15	Walnut Street	Hamlin		1900 ● Circa	Not eligible
LC-0075	15	344 Walnut Street	Hamlin	H&R Block	1920 ● Circa	Not eligible
LC-0076	15	Walnut Street	Hamlin		1910 ● Circa	Not eligible
LC-0077	15	Walnut Street	Hamlin		1920 ● Circa	Not eligible
LC-0078	15	8117 Court Ave. WV-3	Hamlin	Ross Drug Pharmacy	1945 ● Circa	Not eligible
LC-0079	18	8131 Court Ave. WV-3	Hamlin	Hamlin School Building	1960 ● Circa	Not eligible
LC-0080	18	8137 Court Ave.	Hamlin	Stevens & Stevens Attorneys	1915 ● Circa	Not eligible
LC-0081	18	8150 Sycamore Ave.	Hamlin		1925 ● Circa	Not eligible
LC-0082	18	8146 Sycamore Street	Hamlin		1920 ● Circa	Not eligible

Index of National Register Eligibility Recommendations, Sorted by County/Survey Number
September 2017

<u>HPI Site No.</u>	<u>Map No.</u>	<u>Street Address</u>	<u>City</u>	<u>Building Name</u>	<u>Date of Construction</u>	<u>National Register Recommendation</u>
LC-0083	18	8138 Sycamore Street	Hamlin	Hamlin Baptist Church	1953 ○ Circa	Not eligible
LC-0084	18	8139 Sycamore Street	Hamlin		1920 ● Circa	Not eligible
LC-0085	15	8118 Sycamore Street	Hamlin	House	1915 ● Circa	Not eligible
LC-0086	18	8165 Court Ave. WV-3	Hamlin	Core Appalachia Office Building	1950 ● Circa	Not eligible
LC-0087	19	8175 Court Ave. WV-3	Hamlin	Bungalow	1925 ● Circa	Not eligible
LC-0088	19	8201 Court Ave. WV-3	Hamlin	Bungalow	1925 ● Circa	Not eligible
LC-0089	19	8203 Court Ave. WV-3	Hamlin	Bungalow	1925 ● Circa	Not eligible
LC-0090	19	8210 Court Ave. WV-3	Hamlin	Colonial Revival	1945 ● Circa	Not eligible
LC-0091	19	8204 Court Ave. WV-3	Hamlin	Bungalow	1925 ● Circa	Not eligible
LC-0092	19	8202 Court Ave. WV-3	Hamlin	Bungalow	1925 ● Circa	Not eligible
LC-0093	19	8180 Court Ave. WV-3	Hamlin	Bungalow	1925 ● Circa	Not eligible
LC-0094	18	8168 Court Ave. WV-3	Hamlin	Bungalow	1925 ● Circa	Not eligible
LC-0095	18	8164 Court Ave. WV-3	Hamlin	Foursquare	1925 ● Circa	Not eligible

Index of National Register Eligibility Recommendations, Sorted by County/Survey Number
September 2017

<u>HPI Site No.</u>	<u>Map No.</u>	<u>Street Address</u>	<u>City</u>	<u>Building Name</u>	<u>Date of Construction</u>	<u>National Register Recommendation</u>
LC-0096	18	8160 Court Ave. WV-3	Hamlin	Craftsman	1925 ● Circa	More research recommended
LC-0097	15	350 Mansion Street	Hamlin		1900 ● Circa	Not eligible
LC-0098	15	332 Mansion Street	Hamlin		1950 ● Circa	Not eligible
LC-0099	15	328 Mansion Street	Hamlin	Secarles apartments	1950 ● Circa	Not eligible
LC-0100	15	316 Mansion Street	Hamlin		1920 ● Circa	Not eligible
LC-0101	15	8028 Lynn Avenue	Hamlin		1925 ● Circa	Not eligible
LC-0102	15	328 Main Street	Hamlin		1910 ● Circa	Not eligible
LC-0103	16	315 Main Street	Hamlin	Mud River Museum	1925 ● Circa	Not eligible
LC-0104	16	120 MainStreet	Hamlin		1920 ● Circa	Not eligible
LC-0105	16	100 Main Street	Hamlin	Browning House	1860 ○ Circa	Not eligible
LC-0106	17	8011 Bridge Avenue	Hamlin		1910 ● Circa	Not eligible
LC-0107	17	8013 Bridge Avenue	Hamlin		1910 ● Circa	Not eligible
LC-0108	17	8015 Bridge Avenue (est.)	Hamlin		1910 ● Circa	Not eligible

Index of National Register Eligibility Recommendations, Sorted by County/Survey Number
September 2017

<u>HPI Site No.</u>	<u>Map No.</u>	<u>Street Address</u>	<u>City</u>	<u>Building Name</u>	<u>Date of Construction</u>	<u>National Register Recommendation</u>
LC-0109	16	105 Mansion Street	Hamlin		1915 ● Circa	Not eligible
LC-0110	16	122 Mansion Street	Hamlin		1920 ● Circa	Not eligible
LC-0111	16	204 Mansion Street	Hamlin		1920 ● Circa	Not eligible
LC-0112	15	8027 Lynn Ave	Hamlin	Smith's Tire	1950 ● Circa	Not eligible
LC-0113	16	220 Walnut Street	Hamlin		1920 ● Circa	Not eligible
LC-0114	16	214 Walnut Street	Hamlin		1920 ● Circa	Not eligible
LC-0115	16	211 Walnut Street	Hamlin	211 Walnut	1940 ● Circa	Not eligible
LC-0116	16	110 Walnut Street	Hamlin		1910 ● Circa	Not eligible
LC-0117	16	117 Walnut Street	Hamlin		1910 ● Circa	Not eligible
LC-0118	16	118 Walnut Street	Hamlin		1910 ● Circa	Not eligible
LC-0119	17	Virginia Street	Hamlin		1925 ● Circa	Not eligible
LC-0120	20	8110 Holley Avenue	Hamlin		1925 ○ Circa	Not eligible
LC-0121	20	8128 Holley Avenue	Hamlin		1925 ● Circa	Not eligible

Index of National Register Eligibility Recommendations, Sorted by County/Survey Number
 September 2017

<u>HPI Site No.</u>	<u>Map No.</u>	<u>Street Address</u>	<u>City</u>	<u>Building Name</u>	<u>Date of Construction</u>	<u>National Register Recommendation</u>
LC-0122	20	201 Maple Street	Hamlin		1920 ● Circa	Not eligible
LC-0123	20	8127 Holley Avenue	Hamlin		1925 ● Circa	Not eligible
LC-0124	20	8125 Holley Avenue	Hamlin		1925 ● Circa	Not eligible
LC-0125	20	8111 Holley Avenue	Hamlin		1925 ● Circa	Not eligible
LC-0126	14	406 Walnut St.	Hamlin	Public Defenders Office	1925 ● Circa	Not eligible
LC-0127	14	421 Walnut Street	Hamlin		1950 ● Circa	Not eligible
LC-0128	14	425 Walnut Street	Hamlin		1923 ● Circa	Not eligible
LC-0129	14	408 Mansion Street	Hamlin		1947 ● Circa	Not eligible
LC-0130	14	422 Mansion Street	Hamlin		1945 ● Circa	Not eligible
LC-0131	22	CSX Railroad, past Guyan Street	West Hamlin	Coaling Tower	1940 ● Circa	Recommended eligible - individual
LC-0132	22	200 Virginia Street	West Hamlin	Taxidermy	1900 ● Circa	Not eligible
LC-0133	22	McClellan Street	West Hamlin	House of Prayer	1900 ● Circa	Not eligible
LC-0134	22	6650 McClellan Street	West Hamlin		1920 ● Circa	Not eligible

Index of National Register Eligibility Recommendations, Sorted by County/Survey Number
September 2017

<u>HPI Site No.</u>	<u>Map No.</u>	<u>Street Address</u>	<u>City</u>	<u>Building Name</u>	<u>Date of Construction</u>	<u>National Register Recommendation</u>
LC-0135	22	6026 WV-10	West Hamlin	Craftsman	1925 ● Circa	Not eligible
LC-0136	37	2586 WV-03	Alkol		1920 ● Circa	Not eligible
LC-0137	22	6033 WV-10	West Hamlin	McGhee Funeral Home	1925 ● Circa	More research recommended
LC-0138	22	6888 McClellan Street	West Hamlin	Dr. G. O. McClellan Office	1920 ● Circa	Recommended eligible - individual
LC-0139	22	5961 McClellan Highway (approx.)	West Hamlin	Keystone Gasoline	1935 ● Circa	Not eligible
LC-0140	23	1396 Riverview Ave. (WV-10)	West Hamlin	WV DOT Lincoln County Headquarters	1937 ● Circa	Not eligible
LC-0141	24	5315 Riverview Avenue (WV-10)	Pleasant View		1900 ● Circa	Not eligible
LC-0142	24	5318 Riverview Avenue (WV-10)	Pleasant View		1920 ● Circa	Not eligible
LC-0143	24	5312 Riverview Ave. WV-10	Pleasant View	Guyan Valley High School Guyan Middle	1926 and ○ Circa	Recommended eligible - individual
LC-0144	24	132 Right Fork One Mile Road	Sheridan		1890 ● Circa	Not eligible
LC-0145	25	4818 Four Mile Creek Road	Branchland		1945 ● Circa	Not eligible
LC-0146	25	23-25 Four Mile Creek Rd. / CR-11	Branchland	Bottling plant	1930-1950 ● Circa	Not eligible
LC-0147	27	676 Four Mile Creek Rd. / CR-11	Redwing	Log House	1850 ● Circa	More research recommended

Index of National Register Eligibility Recommendations, Sorted by County/Survey Number
September 2017

<u>HPI Site No.</u>	<u>Map No.</u>	<u>Street Address</u>	<u>City</u>	<u>Building Name</u>	<u>Date of Construction</u>	<u>National Register Recommendation</u>
LC-0148	28	1084 Four Mile Creek Road	Redwing		1900 ● Circa	Not eligible
LC-0149	111	1367 Four Mile Creek Road	Branchland		1910 ● Circa	Not eligible
LC-0150	111	Four Mile Creek Road (CR-11)	Nestlow		1915 ● Circa	Not eligible
LC-0151	43	5360 Mud River Road	Sias		1915 ● Circa	Not eligible
LC-0152	43	CR 46	Sias		1930 ● Circa	Not eligible
LC-0153	42	5220 Mud River Rd. / CR-46	Palermo	Store and House	1930 ● Circa	More research recommended
LC-0154	41	8525 Upper Mud River Road	Palermo	Millers Grocery	1950 ● Circa	Not eligible
LC-0155	40	4004 Calvary Mountain (approx.) / --- --	Spurlockville		1930 ● Circa	More research recommended
LC-0156	40	4004 Calvary Mountain (approx.) / --- --	Spurlockville		1930 ● Circa	More research recommended
LC-0157	31	723 Mud River Rd. / CR-1	Portersville	Laurel Creek School	1875 ● Circa	More research recommended
LC-0158	40	4004 Calvary Mountain (approx.) / --- --	Spurlockville		1930 ● Circa	More research recommended
LC-0159	40	4004 Calvary Mountain (approx.) / --- --	Spurlockville		1930 ● Circa	More research recommended
LC-0160	40	Mud River Road (CR -46)	Spurlockville		1929 ● Circa	More research recommended

Index of National Register Eligibility Recommendations, Sorted by County/Survey Number
September 2017

<u>HPI Site No.</u>	<u>Map No.</u>	<u>Street Address</u>	<u>City</u>	<u>Building Name</u>	<u>Date of Construction</u>	<u>National Register Recommendation</u>
LC-0161	39	3101 Bulger Road (CR-62)	Spurlockville	Adkin's Quick Stop	1920 ● Circa	Not eligible
LC-0162	38	4 Dogbone Rd. / CR -62/2	Bulger	Folk Victorian	1875 ● Circa	Not eligible
LC-0163	29	1088 Riverview Ave. WV-10	Harts	L. T. Jones General Merchandise	1929 ● Circa	Not eligible
LC-0164	29	1092 McClellan Hwy. (approx.)	Harts		1940 ● Circa	Recommended eligible - individual
LC-0165	30	466 Riverview Avenue (WV-10)	Ferrellsburg	Lucas Grocery	1920 ● Circa	Not eligible
LC-0166	30	465 Riverview Ave. WV-10	Ferrellsburg/Fry	Harris House opposite Lucas Store	1915 ● Circa	Not eligible
LC-0167	30	WV Route 10	Harts	Suspension Bridge	1920 ● Circa	Recommended eligible - individual
LC-0168	32	WV Route 3	Sweetland	Service Station	1930 ● Circa	Not eligible
LC-0169	33	9 Roberts Hollow Rd.	Griffithsville	Queen Anne	1908 ● Circa	More research recommended
LC-0170	33	4 Garrets Bend Road (CR-5)	Griffithsville		1940 ● Circa	Not eligible
LC-0171	33	5278 Straight Fork Road	Griffithsville		1910 ● Circa	Not eligible
LC-0172	33	5216 WV-3	Griffithsville	Garage and House	1925 ● Circa	Not eligible
LC-0173	34	4943 Straight Fork Road	Yawkey		1890 ● Circa	Not eligible

Index of National Register Eligibility Recommendations, Sorted by County/Survey Number
September 2017

<u>HPI Site No.</u>	<u>Map No.</u>	<u>Street Address</u>	<u>City</u>	<u>Building Name</u>	<u>Date of Construction</u>	<u>National Register Recommendation</u>
LC-0174	36	4570 WV-03 (approx.)	Yawkey		1910 ● Circa	Not eligible
LC-0175	35	1487 Midway Road (WV Rt 214)	Sod	Bargain Barn	1920 ● Circa	Not eligible
LC-0176	31	420 Cowhide Branch Road (approximately)	Portersville		1900 ● Circa	Not eligible
LC-0177	31	419 Mud River Rd. / CR-1	Hamlin	Duplex Tenant House	1910 ● Circa	Recommended eligible - individual
LC-0178	31	Quaint Road/ CR 1/1	Hamlin	Log Cabin	1860 ● Circa	Recommended eligible - individual
LC-0179	15	339 Walnut Street	Hamlin		1950 ● Circa	Not eligible
MS-0033 -0003	70	358 Front Street	Hartford City	George Murdock House	1852 ○ Circa	Recommended eligible - individual
MS-0190	57	1804 Jefferson Ave.	Point Pleasant		1945 ● Circa	Recommended eligible - historic district
MS-0191	57	1808 Jefferson Avenue	Point Pleasant		1935 ● Circa	Recommended eligible - historic district
MS-0192	57	1818 Jefferson Ave.	Point Pleasant		1935 ● Circa	Recommended eligible - historic district
MS-0193	57	1820 Jefferson Blvd. /WV-62	Point Pleasant	Jones, Col. Rev. Bartow House	1850 ● Circa	Recommended eligible - individual
MS-0194	57	1813 Jefferson Blvd. /WV-62	Point Pleasant	Bungalow, 1813 Jefferson Blvd.	1920 ● Circa	Recommended eligible - historic district
MS-0195	57	1902 Jefferson Ave.	Point Pleasant		1920 ● Circa	Recommended eligible - historic district

Index of National Register Eligibility Recommendations, Sorted by County/Survey Number
September 2017

<u>HPI Site No.</u>	<u>Map No.</u>	<u>Street Address</u>	<u>City</u>	<u>Building Name</u>	<u>Date of Construction</u>	<u>National Register Recommendation</u>
MS-0196	57	1821 Jefferson Blvd. /WV-62	Point Pleasant	Tudor Revival, 1821 Jefferson Blvd.	1930 ● Circa	Recommended eligible - historic district
MS-0197	57	1908 Jefferson Boulevard	Point Pleasant		1920 ● Circa	Recommended eligible - historic district
MS-0198	57	1910 Jefferson Blvd. /WV-62	Point Pleasant	Colonial Revival, 1910 Jefferson Blvd.	1940 ● Circa	Not eligible
MS-0199	57	1911 Jefferson Boulevard	Point Pleasant		1920 ● Circa	Not eligible
MS-0200	57	1913 Jefferson Boulevard	Point Pleasant		1920 ● Circa	Not eligible
MS-0201	57	1915 Jefferson Blvd. /WV-62	Point Pleasant	Dwelling, 1915 Jefferson Blvd.	1940 ● Circa	Not eligible
MS-0202	57	1901 Mount Vernon Ave.	Point Pleasant		1920 ● Circa	Not eligible
MS-0203	57	1905 Mount Vernon Ave.	Point Pleasant		1920 ● Circa	Not eligible
MS-0204	57	1907 Mount Vernon Ave.	Point Pleasant		1920 ● Circa	Not eligible
MS-0205	57	1909 Mount Vernon Ave.	Point Pleasant		1925 ● Circa	Not eligible
MS-0206	57	1911 Mount Vernon Ave.	Point Pleasant		1945 ● Circa	Not eligible
MS-0207	57	1913 Mount Vernon Ave	Point Pleasant		1950 ● Circa	Not eligible
MS-0208	57	1915 Mount Vernon Ave	Point Pleasant		1950 ● Circa	Not eligible

Index of National Register Eligibility Recommendations, Sorted by County/Survey Number
September 2017

<u>HPI Site No.</u>	<u>Map No.</u>	<u>Street Address</u>	<u>City</u>	<u>Building Name</u>	<u>Date of Construction</u>	<u>National Register Recommendation</u>
MS-0209	57	2001 Mount Vernon Ave	Point Pleasant		1940 ● Circa	Not eligible
MS-0210	57	2003 Mount Vernon Ave	Point Pleasant		1950 ● Circa	Not eligible
MS-0211	57	2007 Mount Vernon Ave	Point Pleasant		1950 ● Circa	Not eligible
MS-0212	57	2009 Mount Vernon Ave.	Point Pleasant		1950 ● Circa	Not eligible
MS-0213	57	2011 Mount Vernon Ave.	Point Pleasant		1945 ● Circa	Not eligible
MS-0214	58	2013 Mount Vernon Ave	Point Pleasant		1929 ● Circa	Not eligible
MS-0215	57	2002 Mount Vernon Ave.	Point Pleasant		1960 ● Circa	Not eligible
MS-0216	57	2008 Mount Vernon Ave.	Point Pleasant		1920 ● Circa	Not eligible
MS-0217	58	2030 Mount Vernon Ave.	Point Pleasant	Frontier Cable	1960 ● Circa	Not eligible
MS-0218	58	2025 Jefferson Boulevard	Point Pleasant		1920 ● Circa	Not eligible
MS-0219	57	2019 Jefferson Boulevard	Point Pleasant		1920 ● Circa	Recommended eligible - individual
MS-0220	57	2011 Jefferson Boulevard	Point Pleasant		1920 ● Circa	Not eligible
MS-0221	57	2012 Jefferson Boulevard	Point Pleasant		1920 ● Circa	Recommended eligible - individual

Index of National Register Eligibility Recommendations, Sorted by County/Survey Number
September 2017

<u>HPI Site No.</u>	<u>Map No.</u>	<u>Street Address</u>	<u>City</u>	<u>Building Name</u>	<u>Date of Construction</u>	<u>National Register Recommendation</u>
MS-0222	57	Jefferson Blvd./WV-62	Point Pleasant	Apt. Building	1940 ● Circa	Not eligible
MS-0223	58	607 21st St.	Point Pleasant	Dwelling, 607 21st St.	1920 ● Circa	Not eligible
MS-0224	58	609 21st St.	Point Pleasant	Dwelling, 609 21st St.	1920 ● Circa	Not eligible
MS-0225	58	2101 Jefferson Ave.	Point Pleasant	Grocery Store	1920 ● Circa	Not eligible
MS-0226	58	2103 Jefferson Ave.	Point Pleasant	Grocery Store House, 2103 Jefferson Blvd.	1920 ● Circa	Not eligible
MS-0227	58	2105 Jefferson Ave.	Point Pleasant	Point Chiropractic Center	1920 ● Circa	Not eligible
MS-0228	58	2107 Jefferson Ave.	Point Pleasant	Dwelling, 2107 Jefferson Ave.	1950 ● Circa	Not eligible
MS-0229	58	2111 Jefferson Ave.	Point Pleasant	Dwelling, 2111 Jefferson Ave.	1910 ● Circa	Not eligible
MS-0230	58	2123 Jefferson Ave.	Point Pleasant	Dwelling, 2123 Jefferson Blvd.	1920 ● Circa	Not eligible
MS-0231	58	2125 Jefferson Ave.	Point Pleasant	Bungalow, 2125 Jefferson Blvd.	1920 ● Circa	Not eligible
MS-0232	58	2127 Jefferson Ave.	Point Pleasant	Dwelling, 2127 Jefferson Blvd.	1920 ● Circa	Not eligible
MS-0233	58	2129 Jefferson Ave.	Point Pleasant	Dwelling, 2129 Jefferson Blvd.	1910 ● Circa	Not eligible
MS-0234	58	700 22 St.	Point Pleasant	Southwestern Community Action Council, Inc.	1950 ● Circa	Not eligible

Index of National Register Eligibility Recommendations, Sorted by County/Survey Number
September 2017

<u>HPI Site No.</u>	<u>Map No.</u>	<u>Street Address</u>	<u>City</u>	<u>Building Name</u>	<u>Date of Construction</u>	<u>National Register Recommendation</u>
MS-0235	58	2204 Jefferson Ave.	Point Pleasant	Dwelling, 2204 Jefferson Ave.	1930 Circa	Not eligible
MS-0236	58	2206 Jefferson Ave.	Point Pleasant	Craftsman, 2206 Jefferson Ave.	1930 Circa	Not eligible
MS-0237	58	2208 Jefferson Ave.	Point Pleasant	Craftsman, 2208 Jefferson Ave.	1930 Circa	Not eligible
MS-0238	58	2210 Jefferson Ave.	Point Pleasant	Dwelling, 2210 Jefferson Ave.	1930 Circa	Not eligible
MS-0239	58	2212 Jefferson Ave.	Point Pleasant	Four-Square, 2212 Jefferson Ave.	1930 Circa	Not eligible
MS-0240	58	2214 Jefferson Ave.	Point Pleasant	Foursquare, 2214 Jefferson Ave.	1930 Circa	Not eligible
MS-0241	58	2216 Jefferson Ave.	Point Pleasant	Bungalow, 2216 Jefferson Ave.	1920 Circa	Not eligible
MS-0242	58	2218 Jefferson Ave.	Point Pleasant	Colonial Revival, 2218 Jefferson Ave.	1920 Circa	Not eligible
MS-0243	58	2220 Jefferson Ave.	Point Pleasant	Tudor Revival, 2220 Jefferson Ave.	1935 Circa	Not eligible
MS-0244	58	2209 Jefferson Ave.	Point Pleasant	Dwelling, 2209 Jefferson Ave.	1920 Circa	Not eligible
MS-0245	58	2213 Jefferson Ave.	Point Pleasant	Foursquare, 2213 Jefferson Ave.	1920 Circa	Not eligible
MS-0246	58	2215 Jefferson Ave.	Point Pleasant	Foursquare, 2215 Jefferson Ave.	1930 Circa	Not eligible
MS-0247	58	2217 Jefferson Ave.	Point Pleasant	Bungalow, 2217 Jefferson Ave.	1903 Circa	Not eligible

Index of National Register Eligibility Recommendations, Sorted by County/Survey Number
September 2017

<u>HPI Site No.</u>	<u>Map No.</u>	<u>Street Address</u>	<u>City</u>	<u>Building Name</u>	<u>Date of Construction</u>	<u>National Register Recommendation</u>
MS-0248	58	2219 Jefferson Ave.	Point Pleasant	Dwelling, 2219 Jefferson Ave.	1940 ● Circa	Not eligible
MS-0249	58	2221 Jefferson Ave.	Point Pleasant	Dwelling, 2221 Jefferson Ave.	1940 ● Circa	Not eligible
MS-0250	58	2223 Jefferson Ave.	Point Pleasant	Dwelling, 2223 Jefferson Ave.	1940 ● Circa	Not eligible
MS-0251	58	2225 Jefferson Ave.	Point Pleasant	Dwelling, 2225 Jefferson Ave.	1940 ● Circa	Not eligible
MS-0252	58	2227 Jefferson Ave.	Point Pleasant	Dwelling, 2227 Jefferson Ave.	1940 ● Circa	Not eligible
MS-0253	58	2229 Jefferson Ave.	Point Pleasant	Dwelling, 2229 Jefferson Ave.	1940 ● Circa	Not eligible
MS-0254	58	2300 Jefferson Ave.	Point Pleasant	Foursquare, 2300 Jefferson Ave.	1920 ● Circa	Not eligible
MS-0255	58	2302 Jefferson Ave.	Point Pleasant	Bungalow, 2302 Jefferson Ave.	1920 ● Circa	Not eligible
MS-0256	58	2304 Jefferson Ave.	Point Pleasant	Dwelling, 2304 Jefferson Ave.	1940 ● Circa	Not eligible
MS-0257	58	2308 Jefferson Ave.	Point Pleasant	Dwelling, 2308 Jefferson Ave.	1925 ● Circa	Not eligible
MS-0258	58	2312 Jefferson Ave.	Point Pleasant	Dwelling, 2312 Jefferson Ave.	1925 ● Circa	Not eligible
MS-0259	58	2314 Jefferson Ave.	Point Pleasant	Single Dwelling, 2314 Jefferson Ave.	1920 ● Circa	Not eligible
MS-0260	58	2320 Jefferson Ave.	Point Pleasant	Bungalow, 2320 Jefferson Ave.	1925 ● Circa	Not eligible

Index of National Register Eligibility Recommendations, Sorted by County/Survey Number
September 2017

<u>HPI Site No.</u>	<u>Map No.</u>	<u>Street Address</u>	<u>City</u>	<u>Building Name</u>	<u>Date of Construction</u>	<u>National Register Recommendation</u>
MS-0261	58	2322 Jefferson Ave.	Point Pleasant	Dwelling, 2322 Jefferson Ave.	1920 Circa	Not eligible
MS-0262	58	2301 Jefferson Ave.	Point Pleasant	Dwelling, 2301 Jefferson Ave.	1940 Circa	Not eligible
MS-0263	58	2303 Jefferson Ave.	Point Pleasant	Foursquare, 2303 Jefferson Ave.	1920 Circa	Not eligible
MS-0264	58	2313 Jefferson Ave.	Point Pleasant	Dwelling, 2313 Jefferson Ave.	1950 Circa	Not eligible
MS-0265	58	2305 Jefferson Ave.	Point Pleasant	Bungalow, 2305 Jefferson Ave.	1920 Circa	Not eligible
MS-0266	58	2307 Jefferson Ave.	Point Pleasant	Dwelling, 2307 Jefferson Ave.	1920 Circa	Not eligible
MS-0267	58	2309 Jefferson Ave.	Point Pleasant	Foursquare, 2309 Jefferson Ave.	1920 Circa	Not eligible
MS-0268	58	2315 Jefferson Ave.	Point Pleasant	Dwelling, 2315 Jefferson Ave.	1920 Circa	Not eligible
MS-0269	58	2319 Jefferson Ave.	Point Pleasant	Dwelling, 2319 Jefferson Ave.	1940 Circa	Not eligible
MS-0270	58	2323 Jefferson Ave.	Point Pleasant	Dwelling, 2323 Jefferson Ave.	1920 Circa	Not eligible
MS-0271	58	2327 Jefferson Ave.	Point Pleasant	Bungalow, 2327 Jefferson Ave.	1920 Circa	Not eligible
MS-0272	59	2329 Jefferson Ave.	Point Pleasant	Bungalow, 2329 Jefferson Ave.	1930 Circa	Not eligible
MS-0273	58	2319 Jackson Ave.	Point Pleasant	Colonial Revival, 2319 Jackson Ave.	1930 Circa	Not eligible

Index of National Register Eligibility Recommendations, Sorted by County/Survey Number
September 2017

<u>HPI Site No.</u>	<u>Map No.</u>	<u>Street Address</u>	<u>City</u>	<u>Building Name</u>	<u>Date of Construction</u>	<u>National Register Recommendation</u>
MS-0274	58	2225 Jackson Ave. /WV-62	Point Pleasant	Colonial Revival, 2225 Jackson Ave.	1930 ● Circa	Not eligible
MS-0275	58	2223 Jackson Ave. /WV-62	Point Pleasant	Foursquare, 2223 Jackson Ave.	1922 ● Circa	Not eligible
MS-0276	58	2221 Jackson Ave. /WV-62	Point Pleasant	Foursquare, 2221 Jackson Ave.	1930 ● Circa	Not eligible
MS-0277	58	2219 Jackson Ave. /WV-62	Point Pleasant	Bungalow, 2219 Jackson Ave.	1930 ● Circa	Not eligible
MS-0278	58	2217 Jackson Ave. /WV-62	Point Pleasant	Bungalow, 2217 Jackson Ave.	1930 ● Circa	Not eligible
MS-0279	58	2215 Jackson Ave. /WV-62	Point Pleasant	Dwelling, 2215 Jackson Ave.	1930 ● Circa	Not eligible
MS-0280	58	2213 Jackson Ave. /WV-62	Point Pleasant	Colonial Revival, 2213 Jackson Ave.	1930 ● Circa	Not eligible
MS-0281	58	2305 Jackson Avenue	Point Pleasant	Tudor Revival, 2305 Jackson Avenue	1940 ● Circa	Not eligible
MS-0282	58	2101 Mount Vernon Ave.	Point Pleasant		1920 ● Circa	Not eligible
MS-0283	58	2103 Mount Vernon Ave	Point Pleasant		1960 ● Circa	Not eligible
MS-0284	58	2105 Mount Vernon Ave.	Point Pleasant		1940 ● Circa	Not eligible
MS-0285	58	2107 Mount Vernon Ave.	Point Pleasant		1925 ● Circa	Not eligible
MS-0286	58	2109 Mount Vernon Ave	Point Pleasant		1950 ● Circa	Not eligible

Index of National Register Eligibility Recommendations, Sorted by County/Survey Number
September 2017

<u>HPI Site No.</u>	<u>Map No.</u>	<u>Street Address</u>	<u>City</u>	<u>Building Name</u>	<u>Date of Construction</u>	<u>National Register Recommendation</u>
MS-0287	58	2111 Mount Vernon Ave	Point Pleasant		1925 ● Circa	Not eligible
MS-0288	58	2113 Mount Vernon Ave	Point Pleasant		1955 ● Circa	Not eligible
MS-0289	58	2117 Mount Vernon Ave	Point Pleasant		1925 ● Circa	Not eligible
MS-0290	58	2119 Mount Vernon Ave	Point Pleasant		1925 ● Circa	Not eligible
MS-0291	58	2102 Mount Vernon Ave.	Point Pleasant		1935 ● Circa	Not eligible
MS-0292	58	2104 Mount Vernon Ave.	Point Pleasant		1927 ● Circa	Not eligible
MS-0293	58	2108 Mount Vernon Ave.	Point Pleasant		1930 ● Circa	Not eligible
MS-0294	58	2110 Mount Vernon Ave.	Point Pleasant		1935 ● Circa	Not eligible
MS-0295	58	2112 Mount Vernon Ave.	Point Pleasant		1956 ● Circa	Not eligible
MS-0296	58	2116 Mount Vernon Ave.	Point Pleasant		1935 ● Circa	Not eligible
MS-0297	58	2215 Mount Vernon Ave	Point Pleasant		1920 ● Circa	Not eligible
MS-0298	58	2217 Mount Vernon Ave	Point Pleasant		1940 ● Circa	Not eligible
MS-0299	58	2219 Mount Vernon Ave	Point Pleasant		1955 ● Circa	Not eligible

Index of National Register Eligibility Recommendations, Sorted by County/Survey Number
September 2017

<u>HPI Site No.</u>	<u>Map No.</u>	<u>Street Address</u>	<u>City</u>	<u>Building Name</u>	<u>Date of Construction</u>	<u>National Register Recommendation</u>
MS-0300	58	2218 Mount Vernon Ave.	Point Pleasant		1955 ● Circa	Not eligible
MS-0301	58	2220 Mount Vernon Ave.	Point Pleasant		1955 ● Circa	Not eligible
MS-0302	58	2222 Mount Vernon Ave.	Point Pleasant		1955 ● Circa	Not eligible
MS-0303	58	2224 Mount Vernon Ave.	Point Pleasant		1955 ● Circa	Not eligible
MS-0304	58	2226 Mount Vernon Ave.	Point Pleasant		1955 ● Circa	Not eligible
MS-0305	58	2228 Mount Vernon Ave.	Point Pleasant		1950 ● Circa	Not eligible
MS-0306	58	2230 Mount Vernon Ave.	Point Pleasant		1955 ● Circa	Not eligible
MS-0307	58	2300 Mount Vernon Ave.	Point Pleasant		1955 ● Circa	Not eligible
MS-0308	58	2306 Mount Vernon Ave.	Point Pleasant		1955 ● Circa	Not eligible
MS-0309	58	2308 Mount Vernon Ave.	Point Pleasant		1954 ● Circa	Not eligible
MS-0310	58	2314 Mount Vernon Ave.	Point Pleasant		1955 ● Circa	Not eligible
MS-0311	58	2316 Mount Vernon Ave.	Point Pleasant		1955 ● Circa	Not eligible
MS-0312	58	2320 Mount Vernon Ave.	Point Pleasant		1955 ● Circa	Not eligible

Index of National Register Eligibility Recommendations, Sorted by County/Survey Number

September 2017

<u>HPI Site No.</u>	<u>Map No.</u>	<u>Street Address</u>	<u>City</u>	<u>Building Name</u>	<u>Date of Construction</u>	<u>National Register Recommendation</u>
MS-0313	58	2301 Mount Vernon Ave.	Point Pleasant		1950 ● Circa	Not eligible
MS-0314	58	2303 Mount Vernon Ave	Point Pleasant		1950 ● Circa	Not eligible
MS-0315	58	2305 Mount Vernon Ave	Point Pleasant		1950 ● Circa	Not eligible
MS-0316	58	2307 Mount Vernon Ave.	Point Pleasant		1950 ● Circa	Not eligible
MS-0317	58	2309 Mount Vernon Ave.	Point Pleasant		1955 ● Circa	Not eligible
MS-0318	58	2311 Mount Vernon Ave.	Point Pleasant		1955 ● Circa	Not eligible
MS-0319	58	2313 Mount Vernon Ave.	Point Pleasant		1955 ● Circa	Not eligible
MS-0320	58	2319 Mount Vernon Ave.	Point Pleasant		1955 ● Circa	Not eligible
MS-0321	59	2321 Mount Vernon Ave.	Point Pleasant		1950 ● Circa	Not eligible
MS-0322	59	2323 Mount Vernon Ave.	Point Pleasant		1950 ● Circa	Not eligible
MS-0323	59	2400 Mt. Vernon Ave	Point Pleasant		1930 ● Circa	Not eligible
MS-0324	59	2402 Mt. Vernon Ave	Point Pleasant		1930 ● Circa	Not eligible
MS-0325	59	2404 Mt. Vernon Ave	Point Pleasant		1955 ● Circa	Not eligible

Index of National Register Eligibility Recommendations, Sorted by County/Survey Number
September 2017

<u>HPI Site No.</u>	<u>Map No.</u>	<u>Street Address</u>	<u>City</u>	<u>Building Name</u>	<u>Date of Construction</u>	<u>National Register Recommendation</u>
MS-0326	59	2406 Mt. Vernon Ave	Point Pleasant		1940 ● Circa	Not eligible
MS-0327	59	2410 Mt. Vernon Ave	Point Pleasant		1950 ● Circa	Not eligible
MS-0328	59	2420 Mt. Vernon Ave	Point Pleasant		1960 ● Circa	Not eligible
MS-0329	59	2407 Mt. Vernon Ave	Point Pleasant		1950 ● Circa	Not eligible
MS-0330	59	2409 Mt. Vernon Ave	Point Pleasant		1950 ● Circa	Not eligible
MS-0331	59	2423 Mt. Vernon Ave	Point Pleasant		1950 ● Circa	Not eligible
MS-0332	58	505 21st Street	Point Pleasant		1930 ● Circa	Not eligible
MS-0333	58	2024 Lincoln Ave.	Point Pleasant		1920 ● Circa	Not eligible
MS-0334	58	2028 Lincoln Ave	Point Pleasant		1910 ● Circa	Not eligible
MS-0335	58	2100 Lincoln Ave	Point Pleasant		1920 ● Circa	Not eligible
MS-0336	58	2104 Lincoln Ave	Point Pleasant		1920 ● Circa	Not eligible
MS-0337	58	2106 Lincoln Ave	Point Pleasant		1930 ● Circa	Not eligible
MS-0338	58	2108 Lincoln Ave	Point Pleasant		1920 ● Circa	Not eligible

Index of National Register Eligibility Recommendations, Sorted by County/Survey Number
September 2017

<u>HPI Site No.</u>	<u>Map No.</u>	<u>Street Address</u>	<u>City</u>	<u>Building Name</u>	<u>Date of Construction</u>	<u>National Register Recommendation</u>
MS-0339	58	2110 Lincoln Ave	Point Pleasant		1930 ● Circa	Not eligible
MS-0340	58	2114 Lincoln Ave	Point Pleasant		1930 ● Circa	Not eligible
MS-0341	58	2118 Lincoln Ave.	Point Pleasant		1930 ● Circa	Not eligible
MS-0342	58	2124 Lincoln Ave	Point Pleasant		1920 ● Circa	Not eligible
MS-0343	58	2105 Lincoln Ave	Point Pleasant		1920 ● Circa	Not eligible
MS-0344	58	2107 Lincoln Ave	Point Pleasant		1920 ● Circa	Not eligible
MS-0345	58	2109 Lincoln Ave	Point Pleasant		1920 ● Circa	Not eligible
MS-0346	58	2111 Lincoln Ave	Point Pleasant		1920 ● Circa	Not eligible
MS-0347	58	2113 Lincoln Ave	Point Pleasant		1920 ● Circa	Not eligible
MS-0348	58	2119 Lincoln Ave	Point Pleasant		1920 ● Circa	Not eligible
MS-0349	58	2121 Lincoln Ave	Point Pleasant		1935 ● Circa	Not eligible
MS-0350	58	2123 Lincoln Ave	Point Pleasant		1920 ● Circa	Not eligible
MS-0351	58	2125 Lincoln Ave	Point Pleasant		1920 ● Circa	Not eligible

Index of National Register Eligibility Recommendations, Sorted by County/Survey Number
September 2017

<u>HPI Site No.</u>	<u>Map No.</u>	<u>Street Address</u>	<u>City</u>	<u>Building Name</u>	<u>Date of Construction</u>	<u>National Register Recommendation</u>
MS-0352	58	2200 Lincoln Avenue	Point Pleasant	Point Pleasant Primary School	1970 ● Circa	Not eligible
MS-0353	58	2216 Lincoln Ave	Point Pleasant		1930 ● Circa	Not eligible
MS-0354	58	2218 Lincoln Ave	Point Pleasant		1930 ● Circa	Not eligible
MS-0355	58	2220 Lincoln Ave	Point Pleasant		1930 ● Circa	Not eligible
MS-0356	58	2222 Lincoln Ave	Point Pleasant		1950 ● Circa	Not eligible
MS-0357	58	2224 Lincoln Ave	Point Pleasant		1950 ● Circa	Not eligible
MS-0358	58	2201 Lincoln Ave	Point Pleasant		1920 ● Circa	Not eligible
MS-0359	58	2205 Lincoln Ave	Point Pleasant		1930 ● Circa	Not eligible
MS-0360	58	2213 Lincoln Ave	Point Pleasant		1950 ● Circa	Not eligible
MS-0361	58	2219 Lincoln Ave	Point Pleasant		1920 ● Circa	Not eligible
MS-0362	58	2221 Lincoln Ave	Point Pleasant		1930 ● Circa	Not eligible
MS-0363	58	2218 1/2 Lincoln Ave.	Point Pleasant		1950 ● Circa	Not eligible
MS-0364	58	2229 Lincoln Ave	Point Pleasant		1930 ● Circa	Not eligible

Index of National Register Eligibility Recommendations, Sorted by County/Survey Number
September 2017

<u>HPI Site No.</u>	<u>Map No.</u>	<u>Street Address</u>	<u>City</u>	<u>Building Name</u>	<u>Date of Construction</u>	<u>National Register Recommendation</u>
MS-0365	58	2300 Lincoln Avenue	Point Pleasant	England Memorial	1950 ● Circa	Not eligible
MS-0366	58	2310 Lincoln Ave	Point Pleasant	West Virginia Missionary Training School	1935 ● Circa	Not eligible
MS-0367	58	2322 Lincoln Ave	Point Pleasant	Allison Auditorium	1935 ● Circa	Not eligible
MS-0368	59	2326 Lincoln Ave	Point Pleasant		1930 ● Circa	Not eligible
MS-0369	59	2328 Lincoln Ave	Point Pleasant		1950 ● Circa	Not eligible
MS-0370	59	2330 Lincoln Ave	Point Pleasant		1940 ● Circa	Not eligible
MS-0371	58	2313 Lincoln Ave	Point Pleasant	Wesleyan Holiness Academy	1930 ● Circa	Not eligible
MS-0372	58	2319 Lincoln Ave	Point Pleasant		1930 ● Circa	Not eligible
MS-0373	59	2325 Lincoln Ave	Point Pleasant		1940 ● Circa	Not eligible
MS-0374	59	2327 Lincoln Ave	Point Pleasant		1920 ● Circa	Not eligible
MS-0375	59	2329 Lincoln Ave	Point Pleasant		1920 ● Circa	Not eligible
MS-0376	59	2408 Lincoln Ave	Point Pleasant		1935 ● Circa	Not eligible
MS-0377	59	2410 Lincoln Ave.	Point Pleasant		1920 ● Circa	Not eligible

Index of National Register Eligibility Recommendations, Sorted by County/Survey Number
September 2017

<u>HPI Site No.</u>	<u>Map No.</u>	<u>Street Address</u>	<u>City</u>	<u>Building Name</u>	<u>Date of Construction</u>	<u>National Register Recommendation</u>
MS-0378	59	2424 Lincoln Ave	Point Pleasant		1950 ● Circa	Not eligible
MS-0379	59	2401 Lincoln Ave	Point Pleasant		1945 ● Circa	Not eligible
MS-0380	59	2403 Lincoln Ave	Point Pleasant		1930 ● Circa	Not eligible
MS-0381	59	2405 Lincoln Ave	Point Pleasant		1945 ● Circa	Not eligible
MS-0382	59	2407 Lincoln Ave	Point Pleasant		1920 ● Circa	Not eligible
MS-0383	59	2427 Lincoln Ave	Point Pleasant		1920 ● Circa	Not eligible
MS-0384	59	2429 Lincoln Ave	Point Pleasant		1930 ● Circa	Not eligible
MS-0385	59	2433 Lincoln Ave	Point Pleasant		1920 ● Circa	Not eligible
MS-0386	59	2435 Lincoln Ave	Point Pleasant		1925 ● Circa	Not eligible
MS-0387	59	2505 Lincoln Ave	Point Pleasant		1930 ● Circa	Not eligible
MS-0388	59	2507 Lincoln Ave	Point Pleasant		1925 ● Circa	Not eligible
MS-0389	59	2508 Lincoln Ave	Point Pleasant		1950 ● Circa	Not eligible
MS-0390	59	2510 26th Street	Point Pleasant		1960 ● Circa	Not eligible

Index of National Register Eligibility Recommendations, Sorted by County/Survey Number
September 2017

<u>HPI Site No.</u>	<u>Map No.</u>	<u>Street Address</u>	<u>City</u>	<u>Building Name</u>	<u>Date of Construction</u>	<u>National Register Recommendation</u>
MS-0391	59	2603 Lincoln Ave	Point Pleasant		1945 ● Circa	Not eligible
MS-0392	59	2609 Lincoln Ave	Point Pleasant		1930 ● Circa	Not eligible
MS-0393	59	2615 Lincoln Ave	Point Pleasant		1930 ● Circa	Not eligible
MS-0394	59	2602 Lincoln Ave	Point Pleasant		1940 ● Circa	Not eligible
MS-0395	59	2604 Lincoln Ave	Point Pleasant		1945 ● Circa	Not eligible
MS-0396	59	2606 Lincoln Ave	Point Pleasant		1945 ● Circa	Not eligible
MS-0397	59	2608 Lincoln Ave	Point Pleasant		1945 ● Circa	Not eligible
MS-0398	59	2610 Lincoln Ave	Point Pleasant		1945 ● Circa	Not eligible
MS-0399	59	2612 Lincoln Ave	Point Pleasant		1945 ● Circa	Not eligible
MS-0400	59	2614 Lincoln Ave	Point Pleasant		1945 ● Circa	Not eligible
MS-0401	59	2616 Lincoln Ave	Point Pleasant		1945 ● Circa	Not eligible
MS-0402	59	2622 Lincoln Ave	Point Pleasant		1945 ● Circa	Not eligible
MS-0403	59	2309 Monroe Ave	Point Pleasant		1930 ● Circa	Not eligible

Index of National Register Eligibility Recommendations, Sorted by County/Survey Number
September 2017

<u>HPI Site No.</u>	<u>Map No.</u>	<u>Street Address</u>	<u>City</u>	<u>Building Name</u>	<u>Date of Construction</u>	<u>National Register Recommendation</u>
MS-0404	59	2311 Monroe Ave	Point Pleasant		1930 ● Circa	Not eligible
MS-0405	59	2408 Monroe Ave	Point Pleasant		1930 ● Circa	Not eligible
MS-0406	59	2418 Monroe Ave	Point Pleasant		1930 ● Circa	Not eligible
MS-0407	59	2501 Spilman St	Point Pleasant		1930 ● Circa	Not eligible
MS-0408	59	2412 Lincoln Ave	Point Pleasant		1930 ● Circa	Not eligible
MS-0409	59	2619 Lincoln Ave	Point Pleasant		1920 ● Circa	Not eligible
MS-0410	59	2621 Lincoln Ave.	Point Pleasant		1920 ● Circa	Not eligible
MS-0411	58	2221 Mount Vernon Ave.	Point Pleasant		1955 ● Circa	Not eligible
MS-0412	60	Marietta Street	Point Pleasant	Marietta Manufacturing Co. Storage Building	1916 ○ Circa	Recommended eligible - individual
MS-0413	60	Marietta Street	Point Pleasant	Marietta Manufacturing Co. Foundry	1916 ○ Circa	Recommended eligible - individual
MS-0414	61	101 Locust St.	Henderson	House, 101 Locust St.	1900 ● Circa	Not eligible
MS-0415	61	206 Smith St.	Henderson		1920 ● Circa	Not eligible
MS-0416	62	1687 Camp Conley Road (CR 1/3)	Old Town		1900 ● Circa	More research recommended

Index of National Register Eligibility Recommendations, Sorted by County/Survey Number
September 2017

<u>HPI Site No.</u>	<u>Map No.</u>	<u>Street Address</u>	<u>City</u>	<u>Building Name</u>	<u>Date of Construction</u>	<u>National Register Recommendation</u>
MS-0417	62	1030 Bethel Church Road (approx.)	Point Pleasant		1900 ● Circa	Not eligible
MS-0418	63	2556 Peneil Road (CR 7)	Point Pleasant		1910 ● Circa	Not eligible
MS-0419	63	11624 Longdale Road/CR 1/2	Sassafras	Farm, 11624 Longdale Road	1910 ● Circa	Not eligible
MS-0420	63	11479 Longdale Road	Upper Flats		1900 ● Circa	More research recommended
MS-0421	70	140 N. Front St.	Hartford City		1920 ● Circa	Not eligible
MS-0422	63	24 Longdale Rd./CR 1/2	Upper Flats	St. Mark's Lutheran Church and Cemetery	1910 ● Circa	Not eligible
MS-0423	63	1143 White Church Rd./CR 3/5	Upper Flats	Single Dwelling, 1143 White Church Rd.	1910 ● Circa	Not eligible
MS-0424	63	1385 White Church Road (CR3/5)	White Church		1940 ● Circa	Not eligible
MS-0425	58	2117 Jefferson Ave.	Point Pleasant	Single Dwelling, 2117 Jefferson Ave.	1940 ● Circa	Not eligible
MS-0426	64	2075 Board Church Road	Board		1910 ● Circa	Not eligible
MS-0427	64	75 Board Church Rd/CR 8/12	Board	Old Town Board Baptist Church	1920 ● Circa	Not eligible
MS-0428	64	3181 Board Church Rd (CR 9)	Letart		1905 ● Circa	Not eligible
MS-0429	65	1156 Radical Lane (approx.)	Letart		1900 ● Circa	More research recommended

Index of National Register Eligibility Recommendations, Sorted by County/Survey Number
September 2017

<u>HPI Site No.</u>	<u>Map No.</u>	<u>Street Address</u>	<u>City</u>	<u>Building Name</u>	<u>Date of Construction</u>	<u>National Register Recommendation</u>
MS-0430	65	87 Radical Lane	Letart		1930 ● Circa	Not eligible
MS-0431	65	23551 Sand Hill Rd. /CR 15	LeTart	Letart Grade School	1959 ● Circa	Not eligible
MS-0432	65	23678 Sand Hill Rd.	LeTart		1900 ● Circa	Not eligible
MS-0433	65	23787 Sand Hill Road	Letart		1900 ● Circa	Not eligible
MS-0434	65	23993 Sand Hill Rd	Letart	Dr Gilliam House	1890 ● Circa	Not eligible
MS-0435	65	24038 Sand Hill Rd. /CR 15	LeTart	Heirlooms and Treasures	1905 ● Circa	Not eligible
MS-0436	65	215 Lockview Lane	LeTart	Lock Keepers House	1860 ● Circa	Recommended eligible - individual
MS-0437	65	15526 Graham Station Road	Letart		1925 ● Circa	Not eligible
MS-0438	65	15510 Graham Station Road	Letart		1870 ● Circa	Recommended eligible - individual
MS-0439	65	15405 Graham Station Road	Letart	Ball's Grocery	1945 ● Circa	Not eligible
MS-0440	65	15405 Graham Station Rd./SR 62	LeTart	Asbury United Methodist Church	1858 ● Circa	Not eligible
MS-0441	65	15265 Graham Station Rd.	LeTart	Granddad's Store	1940 ● Circa	Not eligible
MS-0442	65	14447 Graham Station Road	Letart		1920 ● Circa	Not eligible

Index of National Register Eligibility Recommendations, Sorted by County/Survey Number
September 2017

<u>HPI Site No.</u>	<u>Map No.</u>	<u>Street Address</u>	<u>City</u>	<u>Building Name</u>	<u>Date of Construction</u>	<u>National Register Recommendation</u>
MS-0443	66	9426 Graham Station Road	Longdale		1890 ● Circa	Recommended eligible - individual
MS-0444	66	9241 Graham Station Road	Longdale		1910 ● Circa	Not eligible
MS-0445	66	7883 Graham Station Rd.	Longdale	I-House, 7883 Graham Station Rd.	1920 ● Circa	Not eligible
MS-0446	66	8416 Graham Station Road (WV 62)	Longdale		1910 ● Circa	More research recommended
MS-0447	66	8024 Graham Station Road (approx.)	Longdale		1880 ● Circa	More research recommended
MS-0448	66	6499 Graham Station Rd./SR 62	Longdale	Graham M.E. Church/ United Methodist Church	1912 ○ Circa	Not eligible
MS-0449	66	6240 Graham Station Road (WV 62)	Graham Station		1930 ● Circa	Not eligible
MS-0450	66	6254 Graham Station Road	Graham Station		1885 ● Circa	Recommended eligible - individual
MS-0451	66	5592 Graham Station Rd. (WV 62)	Graham Station	Service Station	1930 ● Circa	Not eligible
MS-0452	66	5487 Graham Station Road	Graham Station Road		1930 ● Circa	Not eligible
MS-0453	66	5025 Graham Station Rd./SR 62	Graham Station	Farmstead	1910 ● Circa	Not eligible
MS-0454	67	18 Layne Street	New Haven	Single Dwelling, 18 Layne Street	1920 ● Circa	Not eligible
MS-0455	67	106 Layne Street	New Haven		1825 ● Circa	Recommended eligible - individual

Index of National Register Eligibility Recommendations, Sorted by County/Survey Number
September 2017

<u>HPI Site No.</u>	<u>Map No.</u>	<u>Street Address</u>	<u>City</u>	<u>Building Name</u>	<u>Date of Construction</u>	<u>National Register Recommendation</u>
MS-0456	67	115 Layne St (approx.)	New Haven	Fry Cemetery	1869 ○ Circa	Not eligible
MS-0457	69	603/605 Fifth Street	New Haven	Marathon Gas Station	1940 ● Circa	Not eligible
MS-0458	69	138 Main Street	New Haven	Valley Haven Apt.	1940 ● Circa	Not eligible
MS-0459	69	120 Lewis St.	New Haven	Store and apartments	1930 ● Circa	Not eligible
MS-0460	69	116 Third St.	New Haven	Queen Anne, 116 Third St.	1890 ● Circa	Not eligible
MS-0461	69	401 Second St.	New Haven	New Haven Lodge	1914 ○ Circa	Not eligible
MS-0462	69	412 First Street	New Haven	Foursquare, 412 First Street	1925 ● Circa	Not eligible
MS-0463	69	117 George St.	New Haven	Bungalow, 117 George Street	1935 ● Circa	Not eligible
MS-0464	70	306 Main Street	Hartford City	Former Church Pentecostal Lighthouse	1920 ● Circa	Not eligible
MS-0465	70	101 4th Street	Hartford City	Commercial with Apartments	1950 ● Circa	Not eligible
MS-0466	70	312 N. Front Street	Hartford City	King, Lew G. House	1852 ● Circa	Recommended eligible - individual
MS-0467	70	284 N. Front St.	Hartford City		1910 ● Circa	Not eligible
MS-0468	70	266 N. Front Street	Hartford City	Methodist Church	1856 ● Circa	Not eligible

Index of National Register Eligibility Recommendations, Sorted by County/Survey Number
September 2017

<u>HPI Site No.</u>	<u>Map No.</u>	<u>Street Address</u>	<u>City</u>	<u>Building Name</u>	<u>Date of Construction</u>	<u>National Register Recommendation</u>
MS-0469	70	206 N. Front Street	Hartford City	Dodson House	1864 ● Circa	Recommended eligible - individual
MS-0470	70	152 N. Front Street	Hartford City	Gothic Revival, 152 Front Street	1890 ● Circa	Not eligible
MS-0471	70	130 N. Front Street	Hartford City	Dwelling, 130 N. Front Street	1900 ● Circa	Not eligible
MS-0472	68	6885 Crab Tree Road (CR 29)	Mohrtown		1920 ● Circa	Not eligible
MS-0473	68	6775 Crab Tree Road (CR 29)	Mohrtown		1880 ● Circa	Recommended eligible - individual
MS-0474	68	6808 Crab Tree Road (CR 29)	Mohrtown		1930 ● Circa	More research recommended
MS-0475	68	6803 Crab Tree Road	Mohrtown	Mohr Brothers	1935 ● Circa	Recommended eligible - individual
MS-0476	71	10130 Crab Creek Road	Arlee		1920 ● Circa	Not eligible
MS-0477	71	15287 Crab Creek Road (CR 29)	Arlee		1925 ● Circa	Not eligible
MS-0478	71	15287 Crab Creek Road (CR 29)	Arlee		1880 ● Circa	Recommended eligible - individual
MS-0479	78	Arbuckle-Tribble Road (CR 35/10)	Arbuckle		1945 ● Circa	Not eligible
MS-0480	78	92 Locust Ridge Road	Nat		1910 ● Circa	Not eligible
MS-0481	78	11180 Tribble Road	Capeheart	Wolf Valley Baptist Church	1950 ● Circa	Not eligible

Index of National Register Eligibility Recommendations, Sorted by County/Survey Number
September 2017

<u>HPI Site No.</u>	<u>Map No.</u>	<u>Street Address</u>	<u>City</u>	<u>Building Name</u>	<u>Date of Construction</u>	<u>National Register Recommendation</u>
MS-0482	79	2854 Gunville Rd. (CR 50/1)	Gunville		1930 ● Circa	Not eligible
MS-0483	80	74 Howard Street	Leon		1900 ● Circa	Not eligible
MS-0484	80	388 Main Street	Leon		1920 ● Circa	Not eligible
MS-0485	69	411 5th St./WV-62	New Haven	Store, 411 5th St. /WV-62 Sparks Barber	1930 ● Circa	Not eligible
MS-0486	80	Main Street	Leon		1890 ● Circa	Recommended eligible - individual
MS-0487	80	116 Main Street	Leon		1855 ● Circa	Not eligible
MS-0488	80	Main Street	Leon		1920 ● Circa	Not eligible
MS-0489	80	Main Street	Leon		1916 ● Circa	Recommended eligible - individual
MS-0490	80	55 Main Street	Leon		1900 ● Circa	Not eligible
MS-0491	75	Keister Rd.	Ashton		1920 ● Circa	Not eligible
MS-0492	75	7610 Ashton Upland Road (CR 41)	Ashton		1900 ● Circa	Not eligible
MS-0493	77	16874 Ashton Upland Road (CR 43)	Upland		1900 ● Circa	Not eligible
MS-0494	77	Ashton Upland Road (CR 43)	Upland		1920 ● Circa	Not eligible

Index of National Register Eligibility Recommendations, Sorted by County/Survey Number
September 2017

<u>HPI Site No.</u>	<u>Map No.</u>	<u>Street Address</u>	<u>City</u>	<u>Building Name</u>	<u>Date of Construction</u>	<u>National Register Recommendation</u>
MS-0495	77	Whitten Ridge Road (CR 86)	Whitten Ridge		1955 ● Circa	Not eligible
MS-0496	76	37897 Old Glenwood Road (CR 21)	Glenwood	Henry Gwinn Mansion	1860 ● Circa	Recommended eligible - individual
MS-0497	76	150 Carper Lane	Glenwood		1925 ● Circa	Not eligible
MS-0498	76	2130 Glenwood Road (CR 3/9)	Glenwood		1900 ● Circa	Not eligible
MS-0499	73	Jerrys Run Road	Mercers Bottom		1920 ● Circa	Not eligible
MS-0500	73	4448 Jerrys Run Road	Mercer's Bottom		1950 ● Circa	Not eligible
MS-0501	74	1000 Jerrys Run Road	Mercer's Bottom	Watterson's Grocery	1925 ● Circa	Not eligible
MS-0502	81	103 Eight Mile Road	Leon		1915 ● Circa	Not eligible
MS-0503	63	1738 White Church Rd	Letart		1910 ● Circa	Not eligible
MS-0504	69	406 1st Street	New Haven	Craftsman, 406 1st Street	1930 ● Circa	Not eligible
MS-0505	72	24521 Huntington Road (WV-2)	Hogsett		1920 ● Circa	Recommended eligible - individual
MS-0506	57	2016 Jefferson Blvd. /WV-62	Point Pleasant	Dwelling, 2016 Jefferson Blvd.	1940 ● Circa	Not eligible
MS-0507	69	402 1st Street	New Haven	Colonial Revival, 402 1st Street	1925 ● Circa	Not eligible

Index of National Register Eligibility Recommendations, Sorted by County/Survey Number
September 2017

<u>HPI Site No.</u>	<u>Map No.</u>	<u>Street Address</u>	<u>City</u>	<u>Building Name</u>	<u>Date of Construction</u>	<u>National Register Recommendation</u>
PL-0021	1	316 2nd Street	St. Marys	Triplett Bros. Building	1908 <input type="radio"/> Circa	Recommended eligible - individual
PL-0028	1	104 Riverside Dr.	St. Marys		1900 <input type="radio"/> Circa	Not eligible
PL-0029	1	215 Second Street	St. Marys		1890 <input checked="" type="radio"/> Circa	Recommended eligible - individual
PL-0030	1	217 Second Street	St. Marys	Reynolds Building; Williamson Grocery/ P.O.	1899 <input type="radio"/> Circa	Recommended eligible - individual
PL-0031	1	315 Second Street	St. Mary's	Pleasants County Bank	1901 <input type="radio"/> Circa	Not eligible
PL-0032	1	325 Second Street	St. Mary's		1915 <input checked="" type="radio"/> Circa	Recommended eligible - individual
PL-0033	1	329 Second Street	St. Mary's	Phillips Pharmacy	1920 <input type="radio"/> Circa	Recommended eligible - individual
PL-0034	1	401 Second Street	St. Mary's	First National Bank	1905 <input checked="" type="radio"/> Circa	Recommended eligible - individual
PL-0035	1	407 Second Street	St. Mary's		1915 <input checked="" type="radio"/> Circa	Recommended eligible - individual
PL-0036	1	413/415 Second Street	St. Mary's		1915 <input checked="" type="radio"/> Circa	Recommended eligible - individual
PL-0037	1	417/419 Second Street	St. Mary's		1941 <input type="radio"/> Circa	Not eligible
PL-0038	1	427 Second Street	St. Mary's	Food Giant	1945 <input checked="" type="radio"/> Circa	Not eligible
PL-0039	1	402 2nd Street	St. Marys	St Marys Post Office	1937 <input type="radio"/> Circa	Recommended eligible - individual

Index of National Register Eligibility Recommendations, Sorted by County/Survey Number
September 2017

<u>HPI Site No.</u>	<u>Map No.</u>	<u>Street Address</u>	<u>City</u>	<u>Building Name</u>	<u>Date of Construction</u>	<u>National Register Recommendation</u>
PL-0040	1	426 Second St	St. Marys		1880 <input checked="" type="radio"/> Circa	Recommended eligible - individual
PL-0041	1	Clay St	St. Marys	Fire Station No. 1	1951 <input type="radio"/> Circa	Not eligible
PL-0042	1	520 Second Street	St. Marys		1915 <input checked="" type="radio"/> Circa	Not eligible
PL-0043	1	524 Second Street	St. Marys		1930 <input checked="" type="radio"/> Circa	Not eligible
PL-0044	1	526 Second Street	St. Marys		1930 <input checked="" type="radio"/> Circa	Not eligible
PL-0045	1	105 Clay Street	St. Mary's	Triplett Brothers Warehouse	1930 <input checked="" type="radio"/> Circa	Not eligible
PL-0046	1	611 Riverside Dr.	St. Mary's		1890 <input checked="" type="radio"/> Circa	Recommended eligible - individual
PL-0047	1	604 Riverside Drive	St. Marys		1900 <input checked="" type="radio"/> Circa	Not eligible
PL-0048	1	602 Riverside Dr.	St. Marys		1920 <input checked="" type="radio"/> Circa	Not eligible
PL-0049	1	511 Riverside Dr.	St. Mary's		1910 <input checked="" type="radio"/> Circa	Not eligible
PL-0050	1	506 Riverside Dr.	St. Marys		1887 <input type="radio"/> Circa	Not eligible
PL-0051	1	504 Riverside Dr.	St. Marys		1900 <input type="radio"/> Circa	Not eligible
PL-0052	1	501 Riverside Dr.	St. Mary's		1910 <input checked="" type="radio"/> Circa	Recommended eligible - individual

Index of National Register Eligibility Recommendations, Sorted by County/Survey Number
September 2017

<u>HPI Site No.</u>	<u>Map No.</u>	<u>Street Address</u>	<u>City</u>	<u>Building Name</u>	<u>Date of Construction</u>	<u>National Register Recommendation</u>
PL-0053	1	411 Riverside Dr.	St. Mary's		1880 <input checked="" type="radio"/> Circa	Recommended eligible - individual
PL-0054	1	409 Riverside Dr.	St. Mary's		1850 <input checked="" type="radio"/> Circa	Recommended eligible - individual
PL-0055	1	102 Clay St	St. Marys		1900 <input type="radio"/> Circa	Recommended eligible - individual
PL-0056	1	103 Washington Street	St. Mary's		1905 <input checked="" type="radio"/> Circa	Recommended eligible - individual
PL-0057	1	401 Riverside Dr.	St. Mary's		1870 <input type="radio"/> Circa	Not eligible
PL-0058	1	Riverside Dr.	St. Mary's	Grace Episcopal Church	1880 <input checked="" type="radio"/> Circa	Recommended eligible - individual
PL-0059	2	610 Dewey Avenue	Saint Marys		1920 <input type="radio"/> Circa	More research recommended
PL-0060	2	613 Dewey Ave.	St. Marys		1910 <input type="radio"/> Circa	Not eligible
PL-0061	2	304 Timms Street	St. Marys		1900 <input checked="" type="radio"/> Circa	Not eligible
PL-0062	2	306 Timms St	St. Marys		1900 <input checked="" type="radio"/> Circa	Not eligible
PL-0063	2	616 Dewey Ave.	St. Marys		1921 <input type="radio"/> Circa	Recommended eligible - individual
PL-0064	2	60 Fourth Street	St. Mary's		1870 <input checked="" type="radio"/> Circa	Recommended eligible - individual
PL-0065	2	304 Sycamore Street	Saint Marys		1900 <input checked="" type="radio"/> Circa	Not eligible

Index of National Register Eligibility Recommendations, Sorted by County/Survey Number
 September 2017

<u>HPI Site No.</u>	<u>Map No.</u>	<u>Street Address</u>	<u>City</u>	<u>Building Name</u>	<u>Date of Construction</u>	<u>National Register Recommendation</u>
PL-0066	2	706 Dewey Avenue	St. Mary's		1910 ● Circa	Recommended eligible - individual
PL-0067	2	803 Dewey Avenue	St. Mary's		1910 ● Circa	Not eligible
PL-0068	2	808 Dewey Ave.	St. Mary's		1900 ● Circa	Not eligible
PL-0069	2	912 Dewey Ave.	St. Mary's		1910 ● Circa	Not eligible
PL-0070	2	911 Dewey Ave.	St. Mary's		1920 ● Circa	Not eligible
PL-0071	2	906 South Pleasants Highway	St. Mary's		1900 ● Circa	Recommended eligible - individual
PL-0072	2	Second Street at Cherry Street	St. Mary's	Stone Wall	1920 ● Circa	Not eligible
PL-0073	2	901 Fourth St	St. Marys		1920 ○ Circa	Not eligible
PL-0074	2	814 Fourth Street	St. Marys		1920 ○ Circa	Not eligible
PL-0075	2	721 Fifth Street	St. Mary's		1915 ● Circa	Recommended eligible - individual
PL-0076	2	720 Fifth St	St. Marys		1900 ○ Circa	More research recommended
PL-0077	2	708 Fifth St	St. Marys		1910 ○ Circa	Not eligible
PL-0078	2	701 Sixth Street	St. Mary's		1910 ● Circa	Not eligible

Index of National Register Eligibility Recommendations, Sorted by County/Survey Number
September 2017

<u>HPI Site No.</u>	<u>Map No.</u>	<u>Street Address</u>	<u>City</u>	<u>Building Name</u>	<u>Date of Construction</u>	<u>National Register Recommendation</u>
PL-0079	2	711 Sixth Street	St. Marys		1918 ○ Circa	Not eligible
PL-0080	2	715 Sixth St	St. Marys		1920 ● Circa	Not eligible
PL-0081	2	717 Sixth Street	St. Mary's		1915 ● Circa	Not eligible
PL-0082	2	714 Sixth Street	St. Mary's		1900 ● Circa	Not eligible
PL-0083	4	200 Second St	Belmont		1900 ● Circa	Not eligible
PL-0084	4	111 Main St	Belmont		1900 ● Circa	Not eligible
PL-0085	4	403 Riverview Drive	Belmont		1875 ● Circa	Recommended eligible - individual
PL-0086	4	209 Main St	Belmont		1900 ● Circa	Not eligible
PL-0087	4	300 Third Street	Belmont		1900 ● Circa	Not eligible
PL-0088	4	309 Clark Street	Belmont		1923 ● Circa	Not eligible
PL-0089	4	311 Clark Street	Belmont		1920 ● Circa	Not eligible
PL-0090	5	1137 Greens Run Road (CR 18)	Green Run	The Cook Farm	1860 ● Circa	Recommended eligible - individual
PL-0091	6	WV Route 2	Willow Island	American Cyanamid/Calco/Solvay	1955 ● Circa	Not eligible

Index of National Register Eligibility Recommendations, Sorted by County/Survey Number
September 2017

<u>HPI Site No.</u>	<u>Map No.</u>	<u>Street Address</u>	<u>City</u>	<u>Building Name</u>	<u>Date of Construction</u>	<u>National Register Recommendation</u>
PL-0092	6	WV Route 2	Willow Island	American Cyanamid/ Calco Chemical Division	1930 ● Circa	Not eligible
PL-0093	6	WV Route 2	Willow Island	Willow Island Baptist Church	1869; 1903 ○ Circa	Not eligible
PL-0094	6	38 Athens Lane, off of WV-2	Willow Island		1915 ● Circa	Not eligible
PL-0095	7	56 Road Run Road	Schultz	Hope Boarding House	1890 ● Circa	Not eligible
PL-0096	7	Across from 56 road run road cr 5/1	Schultz		1890 ● Circa	Not eligible
PL-0097	7	Road Run Road	Schultz	Good Hope Baptist Chirch	1887 ○ Circa	Not eligible
PL-0098	7	26 Skyles Rd	Schultz	General Store	1885 ● Circa	Not eligible
PL-0099	3	CR3 at 50/2	St Marys	LaRue Farmhouse	1848 ○ Circa	Recommended eligible - individual
PL-0100	8	4016 or 4015 Arvilla Rd	Arvilla		1920 ● Circa	Not eligible
PL-0101	9	623 Beech Run (approx.)	Wasp		1900 ● Circa	More research recommended
PL-0102	9	Beech Run Cemetery Road	Wasp		1900 ● Circa	Not eligible
PL-0103	9	Beech Run Cemetery Road	Wasp		1890 ● Circa	Not eligible
PL-0104	10	County Route 7	Wasp	Union Chapel Church of Christ	1860 ● Circa	Recommended eligible - individual

Index of National Register Eligibility Recommendations, Sorted by County/Survey Number
September 2017

<u>HPI Site No.</u>	<u>Map No.</u>	<u>Street Address</u>	<u>City</u>	<u>Building Name</u>	<u>Date of Construction</u>	<u>National Register Recommendation</u>
PL-0105	11	Hebron Road (CR 3)	Hebron		1850 ● Circa	Not eligible
PL-0106	12	11748 Hebron Road (CR 3/2)	Hebron		1870 ● Circa	Recommended eligible - individual
PL-0107	13	Caroline Drive	Maxwell		1900 ● Circa	Not eligible
PL-0108	13	Caroline Drive	Maxwell		1900 ● Circa	Not eligible
WA-0008	83	1403 Chestnut Street	Kenova	Griffith & Feil Drug	1914 ○ Circa	Recommended eligible - individual
WA-0014	83	1401 Pine Street	Kenova	Glenwood Hotel	1902 ○ Circa	Not eligible
WA-0022 -0005	82	1608 Chestnut St	Kenova		1890 ● Circa	Recommended eligible - historic district
WA-0033	85	5810 US Route 52	Hubbardstown		1880 ● Circa	Not eligible
WA-0034	85	next to 15810 U.S. Route 52	Hubbardstown	Watts Store	1905 ● Circa	More research recommended
WA-0035 -0006	94	63 Old Railroad Rd / CR 52/74	Dunlow	N&W Dunlow Depot	1892 ● Circa	Recommended eligible - individual
WA-0177	87	675 Court Street, CR -37	Fort Gay	Fort Gay High School	1931 ○ Circa	Recommended eligible - individual
WA-0189	100	1312 East Lynn Road (WV-37)	Wayne		1937 ○ Circa	Recommended eligible - individual
WA-0193	103	19 Mose Asbury Road	Wayne	I-House	1870 ● Circa	Recommended eligible - individual

Index of National Register Eligibility Recommendations, Sorted by County/Survey Number
September 2017

<u>HPI Site No.</u>	<u>Map No.</u>	<u>Street Address</u>	<u>City</u>	<u>Building Name</u>	<u>Date of Construction</u>	<u>National Register Recommendation</u>
WA-0196	91		Crum	William and Mary Queen Store	1935 ○ Circa	Recommended eligible - individual
WA-0258	83	14th Street	Kenova	14th Street Underpass	1937 ○ Circa	Recommended eligible - individual
WA-0259	83	1300 Chestnut Street	Kenova	United States Post Office	1939 ○ Circa	Recommended eligible - individual
WA-0260	83	1323 Chestnut Street	Kenova		1935 ● Circa	Not eligible
WA-0261	83		Kenova	1323 Chestnut Street	1925 ● Circa	Not eligible
WA-0262	83	1329 Chestnut Street	Kenova		1920 ● Circa	Not eligible
WA-0263	83	1401 Chestnut Street	Kenova	National Bank	1910 ○ Circa	Recommended eligible - individual
WA-0264	83	1425 Chestnut Street	Kenova		1900 ● Circa	Not eligible
WA-0265	83	1431/1429 Chestnut Street	Kenova	Wade Miller Drug Store	1900 ● Circa	Not eligible
WA-0266	83	1519 Chestnut St.	Kenova	Good Samaritan Center	1935 ● Circa	Not eligible
WA-0267	83	1529 Chestnut St.	Kenova	Foursquare	1920 ● Circa	Recommended eligible - historic district
WA-0268	82	1531 Chestnut St.	Kenova		1915 ● Circa	Recommended eligible - historic district
WA-0269	82	1609 Chestnut	Kenova		1905 ● Circa	Recommended eligible - historic district

Index of National Register Eligibility Recommendations, Sorted by County/Survey Number
September 2017

<u>HPI Site No.</u>	<u>Map No.</u>	<u>Street Address</u>	<u>City</u>	<u>Building Name</u>	<u>Date of Construction</u>	<u>National Register Recommendation</u>
WA-0270	82	1615 Chestnut	Kenova		1915 ● Circa	Recommended eligible - historic district
WA-0271	82	1617 Chestnut	Kenova		1915 ● Circa	Recommended eligible - historic district
WA-0272	82	1619 Chestnut Street	Kenova		1915 ● Circa	Recommended eligible - historic district
WA-0273	82	1701 Chestnut	Kenova		1905 ● Circa	Recommended eligible - individual
WA-0274	82	1707 Chestnut Street	Kenova		1905 ● Circa	Recommended eligible - historic district
WA-0275	82	1706 Chestnut	Kenova	Trainmaster's House Bed and Breakfast	1907 ○ Circa	Recommended eligible - historic district
WA-0276	82	1704 Chestnut St	Kenova		1905 ● Circa	Recommended eligible - historic district
WA-0277	82	1702 Chestnut	Kenova		1905 ● Circa	Recommended eligible - historic district
WA-0278	82	1614 Chestnut	Kenova		1905 ● Circa	Recommended eligible - historic district
WA-0279	82	1612 Chestnut St	Kenova		1905 ● Circa	Recommended eligible - historic district
WA-0280	82	1532 Chestnut St.	Kenova	Colonial Revival	1920 ● Circa	Recommended eligible - historic district
WA-0281	82	1528 Chestnut St.	Kenova	Colonial Revival	1920 ● Circa	Recommended eligible - historic district
WA-0282	83	1514 Chestnut St.	Kenova	Bungalow	1915 ● Circa	Recommended eligible - historic district

Index of National Register Eligibility Recommendations, Sorted by County/Survey Number
September 2017

<u>HPI Site No.</u>	<u>Map No.</u>	<u>Street Address</u>	<u>City</u>	<u>Building Name</u>	<u>Date of Construction</u>	<u>National Register Recommendation</u>
WA-0283	83	1512 Chestnut St.	Kenova	Craftsman	1915 ● Circa	Recommended eligible - historic district
WA-0284	82	1519 Pine St.	Kenova	Craftsman	1920 ● Circa	Recommended eligible - historic district
WA-0285	108	3063 Rt 152	Lavelette		1930 ● Circa	Not eligible
WA-0286	108	3089 5th Street (WV -152)	Lavalette		1955 ● Circa	Not eligible
WA-0287	108	4100 Rt 152	Lavalette		1935 ● Circa	Not eligible
WA-0288	108	4120 5th Street (WV -152)	Lavalette		1920 ● Circa	Not eligible
WA-0289	108	4120 5th Street (WV -152)	Lavalette		1955 ● Circa	Not eligible
WA-0290	107	4443 5th Street (WV -152)	Lavalette		1950 ● Circa	Not eligible
WA-0291	107	Next to 4649 Rt 152	Lavalette		1935 ● Circa	Not eligible
WA-0292	106	5910 WV-152	Ardel		1900 ● Circa	Not eligible
WA-0293	106	5920 WV-152	Ardel		1920 ● Circa	Not eligible
WA-0294	106	5930 5th Street (WV -152)	Wayne		1920 ● Circa	Recommended eligible - individual
WA-0295	105	Near intersection of WV Route 152 and	Wayne	Norfolk & Western Railroad Bridge	1911 ○ Circa	Recommended eligible - individual

Index of National Register Eligibility Recommendations, Sorted by County/Survey Number
September 2017

<u>HPI Site No.</u>	<u>Map No.</u>	<u>Street Address</u>	<u>City</u>	<u>Building Name</u>	<u>Date of Construction</u>	<u>National Register Recommendation</u>
WA-0296	104	151 Wilson Creek Rd / CR-17	Wayne	I-House	1905 ● Circa	Not eligible
WA-0297	103	10101 Central Ave. (WV 152)	Wayne		1930 ● Circa	Not eligible
WA-0298	103	10239 Central Avenue	Wayne		1950 ● Circa	Not eligible
WA-0299	100	55 Schoolhouse Drive	Wayne	Garage	1920 ● Circa	Not eligible
WA-0300	100	615 Cleveland Street	Wayne	Wayne United Methodist Church	1922 ○ Circa	Not eligible
WA-0301	101	Cleveland Street	Wayne	Wayne Co Schools Maintenance	1930 ● Circa	Not eligible
WA-0302	101	218 North Court Street	Wayne		1900 ● Circa	Not eligible
WA-0303	101	524 Hendricks	Wayne	Urling's Department Store Trout's Hill Coffee	1920 ● Circa	More research recommended
WA-0304	100	Hendricks Street	Wayne		1920 ● Circa	Not eligible
WA-0305	100	Hendricks Street	Wayne	All Washed Up	1950 ● Circa	Not eligible
WA-0306	101	Hendricks Street	Wayne		1880 ● Circa	More research recommended
WA-0307	101	617 South Court Street	Wayne		1920 ● Circa	Not eligible
WA-0308	101	615 South Court Street	Wayne		1950 ● Circa	Not eligible

Index of National Register Eligibility Recommendations, Sorted by County/Survey Number
September 2017

<u>HPI Site No.</u>	<u>Map No.</u>	<u>Street Address</u>	<u>City</u>	<u>Building Name</u>	<u>Date of Construction</u>	<u>National Register Recommendation</u>
WA-0309	101	611 Wayne Street (approx.)	Wayne		1925 ● Circa	Not eligible
WA-0310	101	328 Hall Street	Wayne		1955 ● Circa	Not eligible
WA-0311	101	331 Hall Street	Wayne		1920 ● Circa	Not eligible
WA-0312	101	401 Hall St.	Wayne	Folk Victorian	1910 ● Circa	Not eligible
WA-0313	101	522 Keyser St.	Wayne	Folk Victorian	1900 ● Circa	More research recommended
WA-0314	101	516 Keyser St.	Wayne	Single-Family Dwelling	1915 ● Circa	Not eligible
WA-0315	101	510 Keyser St.	Wayne	Wayne Baptist Church	1925 ● Circa	Not eligible
WA-0316	101	420 River St.	Wayne	Foursquare	1925 ● Circa	Not eligible
WA-0317	101	416 River St.	Wayne	Foursquare	1925 ● Circa	Not eligible
WA-0318	101	320 Virginia St.	Wayne	Single-Family Dwelling	1945 ● Circa	Not eligible
WA-0319	101	337 Keyser St.	Wayne	Single-Family Dwelling	1905 ● Circa	Not eligible
WA-0320	101	330 Keyser St.	Wayne	Folk Victorian	1900 ● Circa	Not eligible
WA-0321	101	325 Keyser St.	Wayne	Masonic Hall Wayne Public Library	1902 ○ Circa	Not eligible

Index of National Register Eligibility Recommendations, Sorted by County/Survey Number
September 2017

<u>HPI Site No.</u>	<u>Map No.</u>	<u>Street Address</u>	<u>City</u>	<u>Building Name</u>	<u>Date of Construction</u>	<u>National Register Recommendation</u>
WA-0322	101	321 Keyser St.	Wayne	Dixie Booten House 1st Masonic Lodge	1867 ○ Circa	Recommended eligible - individual
WA-0323	101	216 Keyser St.	Wayne	Wayne County Historical Society	1900 ● Circa	Not eligible
WA-0324	102	345 Roanoke Circle	Wayne		1920 ● Circa	Recommended eligible - individual
WA-0325	102	17? Roanoke Circle	Wayne		1900 ● Circa	Not eligible
WA-0326	102	166 Roanoke Circle	Wayne		1900 ● Circa	Not eligible
WA-0327	102	162 Roanoke Circle	Wayne		1920 ● Circa	Not eligible
WA-0328	102	119 Roanoke Circle	Wayne		1925 ● Circa	Not eligible
WA-0329	102	111 Roanoke Circle	Wayne	Bungalow	1925 ● Circa	Not eligible
WA-0330	102	107 Roanoke Circle	Wayne	Foursquare	1925 ● Circa	Not eligible
WA-0331	102	504 Keyser St.	Wayne		1925 ● Circa	Not eligible
WA-0332	100	27467 E. Lynn Rd. / WV-37	Wayne	Bungalow	1925 ● Circa	Not eligible
WA-0333	109	26752 East Lynn Road (approx.)	Elmwood	C.W. Ferguson House	1845 ● Circa	Recommended eligible - individual
WA-0334	99	15832 Twelve Pole Road(WV-152)	Echo		1890 ● Circa	Not eligible

Index of National Register Eligibility Recommendations, Sorted by County/Survey Number
September 2017

<u>HPI Site No.</u>	<u>Map No.</u>	<u>Street Address</u>	<u>City</u>	<u>Building Name</u>	<u>Date of Construction</u>	<u>National Register Recommendation</u>
WA-0335	99	15951 WV Route 152 (approx.)	Echo	Southern States Feed Store	1890 ● Circa	Not eligible
WA-0336	98	18789 Twelve Pole Road(WV-152)	Sidney		1925 ● Circa	Not eligible
WA-0337	97	23397 WV-152	Genoa	Railroad Tenant House	1905 ● Circa	More research recommended
WA-0338	96	26369 WV Route 152 (approx.)	Radnor		1910 ● Circa	More research recommended
WA-0339	95	27785 Twelve Pole Road(WV-152)	Ferguson		1930 ● Circa	Not eligible
WA-0340	95		Ferguson		1935 ● Circa	Not eligible
WA-0341	95	27785 WV-152 and Bush Creek Rd / CR	Ferguson	Garage Apartment	1935 ● Circa	Not eligible
WA-0342	95	28119 Twelve Pole Road (WV-152)	Ferguson		1855 ● Circa	Not eligible
WA-0343	110	1207 Campcreek Rd. / CR-25	East Lynn	Corner Pocket	1935 ● Circa	Not eligible
WA-0344	111	Beech Fork Road (CR -21)	Nestlow		1920 ● Circa	Not eligible
WA-0345	93	36013 WV-152	Missouri Branch	Stroud, Floyd House	1930 ○ Circa	Recommended eligible - individual
WA-0346	93	38146 WV-152	Missouri Branch		1930 ● Circa	Not eligible
WA-0347	87	3135 Louisa Street	Fort Gay		1920 ● Circa	Not eligible

Index of National Register Eligibility Recommendations, Sorted by County/Survey Number
September 2017

<u>HPI Site No.</u>	<u>Map No.</u>	<u>Street Address</u>	<u>City</u>	<u>Building Name</u>	<u>Date of Construction</u>	<u>National Register Recommendation</u>
WA-0348	87	15 Vancouver St.	Fort Gay		1900 ● Circa	More research recommended
WA-0349	87	80 Vancouver Street	Fort Gay	Queen Anne Dwelling	1905 ● Circa	Not eligible
WA-0350	87	140 Vancouver Street	Fort Gay	Bungalow Dwelling	1920 ● Circa	Not eligible
WA-0351	87	177 Vancouver Street	Fort Gay	School Restaurant	1950 ● Circa	Not eligible
WA-0352	87	8607 (188) Vancouver Street	Fort Gay	Leeds, Roger House	1905 ● Circa	Not eligible
WA-0353	87	8701 (228) Vancouver Street	Fort Gay	Queen Anne Dwelling	1905 ● Circa	Not eligible
WA-0354	87	85 Broadway Street	Fort Gay	Queen Anne Dwelling	1905 ● Circa	Recommended eligible - individual
WA-0355	88	24 Wayne Street	Fort Gay		1915 ● Circa	Not eligible
WA-0356	88	25 Cass Street	Fort Gay		1880 ● Circa	Not eligible
WA-0357	89	21 Webb Branch Rd and 3668 U.S. Route	Saltpetre	I-House Duplex	1905 ● Circa	More research recommended
WA-0358	91	44038 Crum Road	Crum	Possible Former Freight Depot	1920 ● Circa	More research recommended
WA-0359	91	248 Crum Rd. / Route 52/58	Crum	Craftsman House	1925 ● Circa	Not eligible
WA-0360	91	Lick Branch Road	Crum		1920 ● Circa	Not eligible

Index of National Register Eligibility Recommendations, Sorted by County/Survey Number
September 2017

<u>HPI Site No.</u>	<u>Map No.</u>	<u>Street Address</u>	<u>City</u>	<u>Building Name</u>	<u>Date of Construction</u>	<u>National Register Recommendation</u>
WA-0361	90	Webb Road	Tripp	Thomas Copley Memorial Methodist Church	1894 ○ Circa	Not eligible
WA-0362	90	River Bend Road (CR -29/9)	Tripp		1920 ● Circa	Not eligible
WA-0363	92	Marrowbone Creek Road	Marrowbone	Tunnel 3	1900 ● Circa	Recommended eligible - individual
WA-0364	84	7647 Big Sandy River Road (US Route 52)	Cyrus		1920 ● Circa	Not eligible
WA-0365	86	21273 Rt 52	Fort Gay		1960 ● Circa	Not eligible
WA-0366	94		Dunlow		1900 ● Circa	More research recommended
WA-0367	82	1601 Chestnut	Kenova		1915 ● Circa	Not eligible
WA-0368	82	1605 Chestnut	Kenova		1910 ● Circa	Not eligible
WA-0369	82	1606 Chestnut St	Kenova		1910 ● Circa	Not eligible
WA-0370	82	1611 Chestnut	Kenova		1910 ● Circa	Recommended eligible - historic district
WA-0371	82	1616 Chestnut	Kenova		1905 ● Circa	Recommended eligible - historic district
WA-0372	82	1620 Chestnut St	Kenova		1890 ● Circa	Recommended eligible - historic district
WA-0373	82	1703 Chestnut	Kenova		1900 ● Circa	Not eligible

Index of National Register Eligibility Recommendations, Sorted by County/Survey Number
 September 2017

<u>HPI Site No.</u>	<u>Map No.</u>	<u>Street Address</u>	<u>City</u>	<u>Building Name</u>	<u>Date of Construction</u>	<u>National Register Recommendation</u>
WA-0374	82	1705 Chestnut	Kenova		1910 ● Circa	Not eligible
WA-0375	82	1709 Chestnut	Kenova		1900 ● Circa	Not eligible
WA-0376	82	1710 Chestnut	Kenova		1910 ● Circa	Not eligible
WA-0377	82	1712 Chestnut	Kenova		1910 ● Circa	Not eligible
WA-0378	82	1713 Chestnut	Kenova		1910 ● Circa	Not eligible
WA-0379	82	1714 Chestnut	Kenova		1910 ● Circa	Not eligible

APPENDIX B

NATIONAL REGISTER ELIGIBILITY RECOMMENDATION INDEX

<u>National Register Recommendation</u>	<u>HPI Site No.</u>	<u>Map No.</u>	<u>Street Address</u>	<u>City</u>	<u>Building Name</u>	<u>Date of Construction</u>
Recommended eligible - individual	JA-0360	45	7997 Point Pleasant Rd. (approx.)	Millwood	House	1900 ● Circa
Recommended eligible - individual	JA-0396	47	3880 Parchment Valley Road (CR 30)	Evans	House	1885 ● Circa
Recommended eligible - individual	JA-0409	53	30 Gilmore Drive	Sandyville	Old Gilmore School	1920 ● Circa
Recommended eligible - individual	JA-0420	53	7425 CR 21	New Era	House	1890 ● Circa
Recommended eligible - individual	JA-0425	53	29 Liverpool Road (CR 13)	Sandyville	House	1885 ● Circa
Recommended eligible - individual	JA-0431	56	3378 Century Road (approx.)	Ravenswood	Pleasant View; Andrew Flesher, Jr. House	1847 ○ Circa
Recommended eligible - individual	LC-0010-0010	18	8130 Court Ave.	Hamlin	Hamlin High School Hamlin Middle School	1955-1963 ○ Circa
Recommended eligible - individual	LC-0010-0014	15	8048 Lynn Avenue	Hamlin	Kingley Jackson House	1922 ○ Circa
Recommended eligible - individual	LC-0010-0033	15	338 Walnut Street	Hamlin	Willkinson Medical Building	1938 ● Circa
Recommended eligible - individual	LC-0010-0034	16	240 Main Street	Hamlin	Burns House	1905 ● Circa
Recommended eligible - individual	LC-0011	33	5290 WV-3	Griffithsville	The Oil Field National Bank	1908-1910 ● Circa
Recommended eligible - individual	LC-0020	33	Roberts Hollow Rd	Griffithsville	Store	1900 ● Circa
Recommended eligible - individual	LC-0131	22	CSX Railroad, past Guyan Street	West Hamlin	Coaling Tower	1940 ● Circa

Index of National Register Eligibility Recommendations, Sorted by County/Survey Number

September 2017

<u>National Register Recommendation</u>	<u>HPI Site No.</u>	<u>Map No.</u>	<u>Street Address</u>	<u>City</u>	<u>Building Name</u>	<u>Date of Construction</u>
Recommended eligible - individual	LC-0138	22	6888 McClellan Street	West Hamlin	Dr. G. O. McClellan Office	1920 ● Circa
Recommended eligible - individual	LC-0143	24	5312 Riverview Ave. WV-10	Pleasant View	Guyan Valley High School Guyan Middle School	1926 and ○ Circa
Recommended eligible - individual	LC-0164	29	1092 McClellan Hwy. (approx.)	Harts		1940 ● Circa
Recommended eligible - individual	LC-0167	30	WV Route 10	Harts	Suspension Bridge	1920 ● Circa
Recommended eligible - individual	LC-0177	31	419 Mud River Rd. / CR-1	Hamlin	Duplex Tenant House	1910 ● Circa
Recommended eligible - individual	LC-0178	31	Quaint Road/ CR 1/1	Hamlin	Log Cabin	1860 ● Circa
Recommended eligible - individual	MS-0033 -0003	70	358 Front Street	Hartford City	George Murdock House	1852 ○ Circa
Recommended eligible - individual	MS-0193	57	1820 Jefferson Blvd. /WV-62	Point Pleasant	Jones, Col. Rev. Bartow House	1850 ● Circa
Recommended eligible - individual	MS-0219	57	2019 Jefferson Boulevard	Point Pleasant		1920 ● Circa
Recommended eligible - individual	MS-0221	57	2012 Jefferson Boulevard	Point Pleasant		1920 ● Circa
Recommended eligible - individual	MS-0412	60	Marietta Street	Point Pleasant	Marietta Manufacturing Co. Storage Building	1916 ○ Circa
Recommended eligible - individual	MS-0413	60	Marietta Street	Point Pleasant	Marietta Manufacturing Co. Foundry Machine Shop	1916 ○ Circa
Recommended eligible - individual	MS-0436	65	215 Lockview Lane	LeTart	Lock Keepers House	1860 ● Circa

Index of National Register Eligibility Recommendations, Sorted by County/Survey Number

September 2017

<u>National Register Recommendation</u>	<u>HPI Site No.</u>	<u>Map No.</u>	<u>Street Address</u>	<u>City</u>	<u>Building Name</u>	<u>Date of Construction</u>
Recommended eligible - individual	MS-0438	65	15510 Graham Station Road	Letart		1870 Circa
Recommended eligible - individual	MS-0443	66	9426 Graham Station Road	Longdale		1890 Circa
Recommended eligible - individual	MS-0450	66	6254 Graham Station Road	Graham Station		1885 Circa
Recommended eligible - individual	MS-0455	67	106 Layne Street	New Haven		1825 Circa
Recommended eligible - individual	MS-0466	70	312 N. Front Street	Hartford City	King, Lew G. House	1852 Circa
Recommended eligible - individual	MS-0469	70	206 N. Front Street	Hartford City	Dodson House	1864 Circa
Recommended eligible - individual	MS-0473	68	6775 Crab Tree Road (CR 29)	Mohrtown		1880 Circa
Recommended eligible - individual	MS-0475	68	6803 Crab Tree Road	Mohrtown	Mohr Brothers	1935 Circa
Recommended eligible - individual	MS-0478	71	15287 Crab Creek Road (CR 29)	Arlee		1880 Circa
Recommended eligible - individual	MS-0486	80	Main Street	Leon		1890 Circa
Recommended eligible - individual	MS-0489	80	Main Street	Leon		1916 Circa
Recommended eligible - individual	MS-0496	76	37897 Old Glenwood Road (CR 21)	Glenwood	Henry Gwinn Mansion	1860 Circa
Recommended eligible - individual	MS-0505	72	24521 Huntington Road (WV-2)	Hogsett		1920 Circa

Index of National Register Eligibility Recommendations, Sorted by County/Survey Number

September 2017

<u>National Register Recommendation</u>	<u>HPI Site No.</u>	<u>Map No.</u>	<u>Street Address</u>	<u>City</u>	<u>Building Name</u>	<u>Date of Construction</u>
Recommended eligible - individual	PL-0021	1	316 2nd Street	St. Marys	Triplett Bros. Building	1908 <input type="radio"/> Circa
Recommended eligible - individual	PL-0029	1	215 Second Street	St. Marys		1890 <input checked="" type="radio"/> Circa
Recommended eligible - individual	PL-0030	1	217 Second Street	St. Marys	Reynolds Building; Williamson Grocery/ P. O.	1899 <input type="radio"/> Circa
Recommended eligible - individual	PL-0032	1	325 Second Street	St. Mary's		1915 <input checked="" type="radio"/> Circa
Recommended eligible - individual	PL-0033	1	329 Second Street	St. Mary's	Phillips Pharmacy	1920 <input type="radio"/> Circa
Recommended eligible - individual	PL-0034	1	401 Second Street	St. Mary's	First National Bank	1905 <input checked="" type="radio"/> Circa
Recommended eligible - individual	PL-0035	1	407 Second Street	St. Mary's		1915 <input checked="" type="radio"/> Circa
Recommended eligible - individual	PL-0036	1	413/415 Second Street	St. Mary's		1915 <input checked="" type="radio"/> Circa
Recommended eligible - individual	PL-0039	1	402 2nd Street	St. Marys	St Marys Post Office	1937 <input type="radio"/> Circa
Recommended eligible - individual	PL-0040	1	426 Second St	St. Marys		1880 <input checked="" type="radio"/> Circa
Recommended eligible - individual	PL-0046	1	611 Riverside Dr.	St. Mary's		1890 <input checked="" type="radio"/> Circa
Recommended eligible - individual	PL-0052	1	501 Riverside Dr.	St. Mary's		1910 <input checked="" type="radio"/> Circa
Recommended eligible - individual	PL-0053	1	411 Riverside Dr.	St. Mary's		1880 <input checked="" type="radio"/> Circa

Index of National Register Eligibility Recommendations, Sorted by County/Survey Number

September 2017

<u>National Register Recommendation</u>	<u>HPI Site No.</u>	<u>Map No.</u>	<u>Street Address</u>	<u>City</u>	<u>Building Name</u>	<u>Date of Construction</u>
Recommended eligible - individual	PL-0054	1	409 Riverside Dr.	St. Mary's		1850 <input checked="" type="radio"/> Circa
Recommended eligible - individual	PL-0055	1	102 Clay St	St. Marys		1900 <input type="radio"/> Circa
Recommended eligible - individual	PL-0056	1	103 Washington Street	St. Mary's		1905 <input checked="" type="radio"/> Circa
Recommended eligible - individual	PL-0058	1	Riverside Dr.	St. Mary's	Grace Episcopal Church	1880 <input checked="" type="radio"/> Circa
Recommended eligible - individual	PL-0063	2	616 Dewey Ave.	St. Marys		1921 <input type="radio"/> Circa
Recommended eligible - individual	PL-0064	2	60 Fourth Street	St. Mary's		1870 <input checked="" type="radio"/> Circa
Recommended eligible - individual	PL-0066	2	706 Dewey Avenue	St. Mary's		1910 <input checked="" type="radio"/> Circa
Recommended eligible - individual	PL-0071	2	906 South Pleasants Highway	St. Mary's		1900 <input checked="" type="radio"/> Circa
Recommended eligible - individual	PL-0075	2	721 Fifth Street	St. Mary's		1915 <input checked="" type="radio"/> Circa
Recommended eligible - individual	PL-0085	4	403 Riverview Drive	Belmont		1875 <input checked="" type="radio"/> Circa
Recommended eligible - individual	PL-0090	5	1137 Greens Run Road (CR 18)	Green Run	The Cook Farm	1860 <input checked="" type="radio"/> Circa
Recommended eligible - individual	PL-0099	3	CR3 at 50/2	St Marys	LaRue Farmhouse	1848 <input type="radio"/> Circa
Recommended eligible - individual	PL-0104	10	County Route 7	Wasp	Union Chapel Church of Christ	1860 <input checked="" type="radio"/> Circa

Index of National Register Eligibility Recommendations, Sorted by County/Survey Number

September 2017

<u>National Register Recommendation</u>	<u>HPI Site No.</u>	<u>Map No.</u>	<u>Street Address</u>	<u>City</u>	<u>Building Name</u>	<u>Date of Construction</u>
Recommended eligible - individual	PL-0106	12	11748 Hebron Road (CR 3/2)	Hebron		1870 <input checked="" type="radio"/> Circa
Recommended eligible - individual	WA-0008	83	1403 Chestnut Street	Kenova	Griffith & Feil Drug	1914 <input type="radio"/> Circa
Recommended eligible - individual	WA-0035-0006	94	63 Old Railroad Rd / CR 52/74	Dunlow	N&W Dunlow Depot	1892 <input checked="" type="radio"/> Circa
Recommended eligible - individual	WA-0177	87	675 Court Street, CR -37	Fort Gay	Fort Gay High School	1931 <input type="radio"/> Circa
Recommended eligible - individual	WA-0189	100	1312 East Lynn Road (WV-37)	Wayne		1937 <input type="radio"/> Circa
Recommended eligible - individual	WA-0193	103	19 Mose Asbury Road	Wayne	I-House	1870 <input checked="" type="radio"/> Circa
Recommended eligible - individual	WA-0196	91		Crum	William and Mary Queen Store	1935 <input type="radio"/> Circa
Recommended eligible - individual	WA-0258	83	14th Street	Kenova	14th Street Underpass	1937 <input type="radio"/> Circa
Recommended eligible - individual	WA-0259	83	1300 Chestnut Street	Kenova	United States Post Office	1939 <input type="radio"/> Circa
Recommended eligible - individual	WA-0263	83	1401 Chestnut Street	Kenova	National Bank	1910 <input type="radio"/> Circa
Recommended eligible - individual	WA-0273	82	1701 Chestnut	Kenova		1905 <input checked="" type="radio"/> Circa
Recommended eligible - individual	WA-0294	106	5930 5th Street (WV -152)	Wayne		1920 <input checked="" type="radio"/> Circa
Recommended eligible - individual	WA-0295	105	Near intersection of WV Route 152 and CR 52/42	Wayne	Norfolk & Western Railroad Bridge	1911 <input type="radio"/> Circa

<u>National Register Recommendation</u>	<u>HPI Site No.</u>	<u>Map No.</u>	<u>Street Address</u>	<u>City</u>	<u>Building Name</u>	<u>Date of Construction</u>
Recommended eligible - individual	WA-0322	101	321 Keyser St.	Wayne	Dixie Booten House 1st Masonic Lodge	1867 ○ Circa
Recommended eligible - individual	WA-0324	102	345 Roanoke Circle	Wayne		1920 ● Circa
Recommended eligible - individual	WA-0333	109	26752 East Lynn Road (approx.)	Elmwood	C.W. Ferguson House	1845 ● Circa
Recommended eligible - individual	WA-0345	93	36013 WV-152	Missouri Branch	Stroud, Floyd House	1930 ○ Circa
Recommended eligible - individual	WA-0354	87	85 Broadway Street	Fort Gay	Queen Anne Dwelling	1905 ● Circa
Recommended eligible - individual	WA-0363	92	Marrowbone Creek Road	Marrowbone	Tunnel 3	1900 ● Circa
Recommended eligible - historic district	MS-0190	57	1804 Jefferson Ave.	Point Pleasant		1945 ● Circa
Recommended eligible - historic district	MS-0191	57	1808 Jefferson Avenue	Point Pleasant		1935 ● Circa
Recommended eligible - historic district	MS-0192	57	1818 Jefferson Ave.	Point Pleasant		1935 ● Circa
Recommended eligible - historic district	MS-0194	57	1813 Jefferson Blvd. /WV-62	Point Pleasant	Bungalow, 1813 Jefferson Blvd.	1920 ● Circa
Recommended eligible - historic district	MS-0195	57	1902 Jefferson Ave.	Point Pleasant		1920 ● Circa
Recommended eligible - historic district	MS-0196	57	1821 Jefferson Blvd. /WV-62	Point Pleasant	Tudor Revival, 1821 Jefferson Blvd.	1930 ● Circa
Recommended eligible - historic district	MS-0197	57	1908 Jefferson Boulevard	Point Pleasant		1920 ● Circa

Index of National Register Eligibility Recommendations, Sorted by County/Survey Number

September 2017

<u>National Register Recommendation</u>	<u>HPI Site No.</u>	<u>Map No.</u>	<u>Street Address</u>	<u>City</u>	<u>Building Name</u>	<u>Date of Construction</u>
Recommended eligible - historic district	WA-0022-0005	82	1608 Chestnut St	Kenova		1890 ● Circa
Recommended eligible - historic district	WA-0267	83	1529 Chestnut St.	Kenova	Foursquare	1920 ● Circa
Recommended eligible - historic district	WA-0268	82	1531 Chestnut St.	Kenova		1915 ● Circa
Recommended eligible - historic district	WA-0269	82	1609 Chestnut	Kenova		1905 ● Circa
Recommended eligible - historic district	WA-0270	82	1615 Chestnut	Kenova		1915 ● Circa
Recommended eligible - historic district	WA-0271	82	1617 Chestnut	Kenova		1915 ● Circa
Recommended eligible - historic district	WA-0272	82	1619 Chestnut Street	Kenova		1915 ● Circa
Recommended eligible - historic district	WA-0274	82	1707 Chestnut Street	Kenova		1905 ● Circa
Recommended eligible - historic district	WA-0275	82	1706 Chestnut	Kenova	Trainmaster's House Bed and Breakfast	1907 ○ Circa
Recommended eligible - historic district	WA-0276	82	1704 Chestnut St	Kenova		1905 ● Circa
Recommended eligible - historic district	WA-0277	82	1702 Chestnut	Kenova		1905 ● Circa
Recommended eligible - historic district	WA-0278	82	1614 Chestnut	Kenova		1905 ● Circa
Recommended eligible - historic district	WA-0279	82	1612 Chestnut St	Kenova		1905 ● Circa

Index of National Register Eligibility Recommendations, Sorted by County/Survey Number

September 2017

<u>National Register Recommendation</u>	<u>HPI Site No.</u>	<u>Map No.</u>	<u>Street Address</u>	<u>City</u>	<u>Building Name</u>	<u>Date of Construction</u>
Recommended eligible - historic district	WA-0280	82	1532 Chestnut St.	Kenova	Colonial Revival	1920 Circa
Recommended eligible - historic district	WA-0281	82	1528 Chestnut St.	Kenova	Colonial Revival	1920 Circa
Recommended eligible - historic district	WA-0282	83	1514 Chestnut St.	Kenova	Bungalow	1915 Circa
Recommended eligible - historic district	WA-0283	83	1512 Chestnut St.	Kenova	Craftsman	1915 Circa
Recommended eligible - historic district	WA-0284	82	1519 Pine St.	Kenova	Craftsman	1920 Circa
Recommended eligible - historic district	WA-0370	82	1611 Chestnut	Kenova		1910 Circa
Recommended eligible - historic district	WA-0371	82	1616 Chestnut	Kenova		1905 Circa
Recommended eligible - historic district	WA-0372	82	1620 Chestnut St	Kenova		1890 Circa
Not eligible	JA-0357	44	253 Front St.	Millwood	I-House, 253 Front St.	1910 Circa
Not eligible	JA-0358	44	241 Front St. (approx.)	Millwood	House	1900 Circa
Not eligible	JA-0359	44	233 Front St.	Millwood	House	1900 Circa
Not eligible	JA-0361	44	Front Street at Second Street	Millwood	House	1900 Circa
Not eligible	JA-0362	44	147 Front Street	Millwood	House	1910 Circa

<u>National Register Recommendation</u>	<u>HPI Site No.</u>	<u>Map No.</u>	<u>Street Address</u>	<u>City</u>	<u>Building Name</u>	<u>Date of Construction</u>
Not eligible	JA-0363	44	Front Street	Millwood	House	1900 ● Circa
Not eligible	JA-0364	44	235 Front St.	Millwood	House	1900 ● Circa
Not eligible	JA-0365	46	Second St	Cottageville	Masonic Lodge	1900 ● Circa
Not eligible	JA-0366	46	Second St	Cottageville	Cottageville Elementary	1946 ● Circa
Not eligible	JA-0367	46	99 Second St.	Cottageville	House	1920 ● Circa
Not eligible	JA-0368	46	Second St	Cottageville	House	1925 ● Circa
Not eligible	JA-0369	46	Second St	Cottageville	House	1910 ● Circa
Not eligible	JA-0370	46	454 Main St., WV-331	Cottageville	House	1890 ● Circa
Not eligible	JA-0371	46	225 Second St.	Cottageville	House	1940 ● Circa
Not eligible	JA-0372	46	159 Second Street	Cottageville	House	1910 ● Circa
Not eligible	JA-0373	46	374 Main St., WV-331	Cottageville	House	1920 ● Circa
Not eligible	JA-0374	46	369 Main St., WV-331	Cottageville	House	1920 ● Circa
Not eligible	JA-0375	46	352 Main St., WV-331	Cottageville	House	1910 ● Circa

Index of National Register Eligibility Recommendations, Sorted by County/Survey Number

September 2017

<u>National Register Recommendation</u>	<u>HPI Site No.</u>	<u>Map No.</u>	<u>Street Address</u>	<u>City</u>	<u>Building Name</u>	<u>Date of Construction</u>
Not eligible	JA-0376	46	303 Main St., WV-331	Cottageville	Cottageville United Methodist Church	1910 ● Circa
Not eligible	JA-0377	46	316 Main St., WV-331	Cottageville	House	1900 ● Circa
Not eligible	JA-0378	46	292 Main Street	Cottageville	House	1900 ● Circa
Not eligible	JA-0379	46	300 Main St., WV-331	Cottageville	Store, 300 Main St.	1945 ● Circa
Not eligible	JA-0380	46	286 Main Street	Cottageville	House	1915 ● Circa
Not eligible	JA-0381	46	Main Street	Cottageville	Store	1920 ● Circa
Not eligible	JA-0382	46	259 Main Street	Cottageville	Store	1920 ● Circa
Not eligible	JA-0383	46	71 Second St.	Cottageville	House	1910 ● Circa
Not eligible	JA-0384	46	216 Main Street	Cottageville	House	1920 ● Circa
Not eligible	JA-0385	46	196 Main Street	Cottageville	House	1900 ● Circa
Not eligible	JA-0386	46	184 Main Street	Cottageville	House	1915 ● Circa
Not eligible	JA-0387	46	172 Main Street	Cottageville	House	1920 ● Circa
Not eligible	JA-0388	46	165 Main Street	Cottageville	House	1890 ● Circa

Index of National Register Eligibility Recommendations, Sorted by County/Survey Number

September 2017

<u>National Register Recommendation</u>	<u>HPI Site No.</u>	<u>Map No.</u>	<u>Street Address</u>	<u>City</u>	<u>Building Name</u>	<u>Date of Construction</u>
Not eligible	JA-0389	46	145 Main Street	Cottageville	House	1920 ● Circa
Not eligible	JA-0390	46	Main Street	Cottageville	Commercial building	1900 ● Circa
Not eligible	JA-0391	46	110 Main Street	Cottageville	Store	1925 ● Circa
Not eligible	JA-0392	46	Main Street	Cottageville	Office	1845 ● Circa
Not eligible	JA-0393	46	Main Street	Cottageville	House	1880 ● Circa
Not eligible	JA-0394	46	108 Main Street	Cottageville	House	1920 ● Circa
Not eligible	JA-0395	47	Church Street (CR 87)	Evans	House	1920 ● Circa
Not eligible	JA-0397	48	116 Foster Ridge Road at Parchment Valley Road (CR-30)	Mount Moriah	Sayre Farm	1900 ● Circa
Not eligible	JA-0398	48	1783 Parchment Valley Road	Mount Moriah	House	1910 ● Circa
Not eligible	JA-0399	49	5886 Charleston Rd. / CR-21	Fairplain	Farmstead	1870 ● Circa
Not eligible	JA-0403	51	8 Watts Chapel Rd.	Young	Watts Chapel	1920 ● Circa
Not eligible	JA-0404	52	16381 Charleston Rd. / CR-21	Goldtown	House	1910 ● Circa
Not eligible	JA-0405	53	233 Independence Rd./ CR-33/12	New Era	House	1907 ● Circa

Index of National Register Eligibility Recommendations, Sorted by County/Survey Number

September 2017

<u>National Register Recommendation</u>	<u>HPI Site No.</u>	<u>Map No.</u>	<u>Street Address</u>	<u>City</u>	<u>Building Name</u>	<u>Date of Construction</u>
Not eligible	JA-0406	53	142 Independence Road	New Era	House	1900 ● Circa
Not eligible	JA-0407	53	140 Independence Road	Independence	House	1910 ● Circa
Not eligible	JA-0408	53	115 Independence Rd./ CR-33/12	New Era	Barn	1925 ● Circa
Not eligible	JA-0410	50	9965 Charleston Rd. / CR-21	Kenna	Garage	1950 ● Circa
Not eligible	JA-0411	53	23 Independence Rd. / CR-33/12	New Era	Agricultural Building; Flood of Faith Gospel Ministries	1925 ● Circa
Not eligible	JA-0412	53	7093 Independence Road	New Era	Warehouse	1924 ● Circa
Not eligible	JA-0413	53	7184 Parkersburg Rd.	Sandyville	House	1910 ● Circa
Not eligible	JA-0414	53	306 Ball Rd	Sandyville	House	1925 ● Circa
Not eligible	JA-0415	53	15 Hunter St	Sandyville	House	1930 ● Circa
Not eligible	JA-0416	53	Hunter St	Sandyville	House	1930 ● Circa
Not eligible	JA-0417	53	67 Hunter St	Sandyville	House	1930 ● Circa
Not eligible	JA-0418	53	89 Hunter St	Sandyville	House	1930 ● Circa
Not eligible	JA-0419	53	215. Ball Rd	Sandyville	House	1930 ● Circa

Index of National Register Eligibility Recommendations, Sorted by County/Survey Number

September 2017

<u>National Register Recommendation</u>	<u>HPI Site No.</u>	<u>Map No.</u>	<u>Street Address</u>	<u>City</u>	<u>Building Name</u>	<u>Date of Construction</u>
Not eligible	JA-0421	54	8507 Parkersburg Rd. / CR-21	Odaville	House	1910 ● Circa
Not eligible	JA-0422	54	9200 Old US Rt. 21	Odaville	House	1900 ● Circa
Not eligible	JA-0424	53	6777 Parkersburg Rd. / CR-21	Sandyville	House	1920 ● Circa
Not eligible	JA-0427	55	9920 Cr 13	Sandyville	House	1900 ● Circa
Not eligible	JA-0428	55	9778 Liverpool Rd. / CR-13	Sandyville	House	1920 ● Circa
Not eligible	JA-0429	55	8895 Liverpool Road	Jones Crossing	Pursley's Miniature Horses	1900 ● Circa
Not eligible	JA-0430	53	2 Ball Rd.	New Era	House	1920 ● Circa
Not eligible	LC-0002	26	CR 38/ Harless Fork Road	Branchland	Four Mile Baptist Church	1830 ● Circa
Not eligible	LC-0003	32	5668 Straight Fork Road	Griffithsville	Goods General Store	1932 ● Circa
Not eligible	LC-0009	36	4591 WV-3	Yawkey	Folk Victorian	1875 ● Circa
Not eligible	LC-0010 -0006	21	Rt 3 & Rt 7	Hamlin	Carroll Memorial Chapel	1922 ○ Circa
Not eligible	LC-0010 -0012	14	534 Mansion Street	Hamlin		1890 ● Circa
Not eligible	LC-0010 -0022	15	345 Walnut Street	Hamlin		1930 ● Circa

Index of National Register Eligibility Recommendations, Sorted by County/Survey Number

September 2017

<u>National Register Recommendation</u>	<u>HPI Site No.</u>	<u>Map No.</u>	<u>Street Address</u>	<u>City</u>	<u>Building Name</u>	<u>Date of Construction</u>
Not eligible	LC-0010-0029	18	8155 Court Ave. WV-3	Hamlin	Southeastern Gas Co. Building	1935 <input checked="" type="radio"/> Circa
Not eligible	LC-0010-0030	15	8022 Court Avenue	Hamlin	Trinity Methodist Church	1953 <input type="radio"/> Circa
Not eligible	LC-0010-0031	15	361 Walnut Street	Hamlin	Lovejoy Block	1950 <input checked="" type="radio"/> Circa
Not eligible	LC-0045	14	8110 Shaw Ave.	Hamlin	Tudor Revival-style	1960 <input checked="" type="radio"/> Circa
Not eligible	LC-0046	14	8116 Dingess Ave.	Hamlin	Bungalow	1915 <input checked="" type="radio"/> Circa
Not eligible	LC-0047	14	516 Mansion Street	Hamlin		1925 <input checked="" type="radio"/> Circa
Not eligible	LC-0048	14	517 Mansion Street	Hamlin		1920 <input checked="" type="radio"/> Circa
Not eligible	LC-0049	14	513 Mansion Street	Hamlin		1920 <input checked="" type="radio"/> Circa
Not eligible	LC-0050	14	501 Mansion Street	Hamlin		1920 <input checked="" type="radio"/> Circa
Not eligible	LC-0051	14	8044 Park Avenue	Hamlin		1924 <input checked="" type="radio"/> Circa
Not eligible	LC-0052	14	8104 Park Ave.	Hamlin	Tudor Revival	1939 <input type="radio"/> Circa
Not eligible	LC-0053	14	8112 Park Ave.	Hamlin	Foursquare	1925 <input checked="" type="radio"/> Circa
Not eligible	LC-0054	14	8116 Park Ave.	Hamlin	Foursquare	1925 <input checked="" type="radio"/> Circa

Index of National Register Eligibility Recommendations, Sorted by County/Survey Number

September 2017

<u>National Register Recommendation</u>	<u>HPI Site No.</u>	<u>Map No.</u>	<u>Street Address</u>	<u>City</u>	<u>Building Name</u>	<u>Date of Construction</u>
Not eligible	LC-0055	14	516 May St.	Hamlin	Foursquare	1915 Circa
Not eligible	LC-0056	18	515 Wilkerson St.	Hamlin	Craftsman	1920 Circa
Not eligible	LC-0057	14	8125 Park Ave.	Hamlin	Commercial with Apartments	1945 Circa
Not eligible	LC-0058	14	8110 Court Ave. WV-3	Hamlin	Ed's Body Shop	1955 Circa
Not eligible	LC-0059	14	426 Walnut St.	Hamlin	Single-Family Dwelling	1925 Circa
Not eligible	LC-0060	14	Between 418 and 426 Walnut St.	Hamlin	Office Building	1930 Circa
Not eligible	LC-0061	14	418 Walnut St.	Hamlin	Bungalow	1925 Circa
Not eligible	LC-0062	14	406 Walnut St.	Hamlin	Queen Anne Cottage	1910 Circa
Not eligible	LC-0063	15	8104 Court Ave.	Hamlin	Store	1940 Circa
Not eligible	LC-0064	15	Court Street	Hamlin	Lincoln Friends of the Arts	1940 Circa
Not eligible	LC-0065	15	351 Walnut Street	Hamlin		1930 Circa
Not eligible	LC-0066	15	343 Walnut Street	Hamlin	Bobcat Restaurant	1920 Circa
Not eligible	LC-0067	15	347 Walnut Street	Hamlin		1925 Circa

Index of National Register Eligibility Recommendations, Sorted by County/Survey Number

September 2017

<u>National Register Recommendation</u>	<u>HPI Site No.</u>	<u>Map No.</u>	<u>Street Address</u>	<u>City</u>	<u>Building Name</u>	<u>Date of Construction</u>
Not eligible	LC-0068	15	329 Walnut Street	Hamlin		1920 ● Circa
Not eligible	LC-0069	15	327 Walnut Street	Hamlin	Hager Supply	1950 ● Circa
Not eligible	LC-0070	15	308 Walnut Street	Hamlin	Healthy Families America	1920 ● Circa
Not eligible	LC-0071	15	Walnut Street	Hamlin	Browning's Arcade	1960 ● Circa
Not eligible	LC-0072	15	Walnut Street	Hamlin	Lincoln Theater	1930 ● Circa
Not eligible	LC-0073	15	328 Walnut Street	Hamlin	Lincoln Journal	1930 ● Circa
Not eligible	LC-0074	15	Walnut Street	Hamlin		1900 ● Circa
Not eligible	LC-0075	15	344 Walnut Street	Hamlin	H&R Block	1920 ● Circa
Not eligible	LC-0076	15	Walnut Street	Hamlin		1910 ● Circa
Not eligible	LC-0077	15	Walnut Street	Hamlin		1920 ● Circa
Not eligible	LC-0078	15	8117 Court Ave. WV-3	Hamlin	Ross Drug Pharmacy	1945 ● Circa
Not eligible	LC-0079	18	8131 Court Ave. WV-3	Hamlin	Hamlin School Building	1960 ● Circa
Not eligible	LC-0080	18	8137 Court Ave.	Hamlin	Stevens & Stevens Attorneys	1915 ● Circa

Index of National Register Eligibility Recommendations, Sorted by County/Survey Number

September 2017

<u>National Register Recommendation</u>	<u>HPI Site No.</u>	<u>Map No.</u>	<u>Street Address</u>	<u>City</u>	<u>Building Name</u>	<u>Date of Construction</u>
Not eligible	LC-0081	18	8150 Sycamore Ave.	Hamlin		1925 ● Circa
Not eligible	LC-0082	18	8146 Sycamore Street	Hamlin		1920 ● Circa
Not eligible	LC-0083	18	8138 Sycamore Street	Hamlin	Hamlin Baptist Church	1953 ○ Circa
Not eligible	LC-0084	18	8139 Sycamore Street	Hamlin		1920 ● Circa
Not eligible	LC-0085	15	8118 Sycamore Street	Hamlin	House	1915 ● Circa
Not eligible	LC-0086	18	8165 Court Ave. WV-3	Hamlin	Core Appalachia Office Building	1950 ● Circa
Not eligible	LC-0087	19	8175 Court Ave. WV-3	Hamlin	Bungalow	1925 ● Circa
Not eligible	LC-0088	19	8201 Court Ave. WV-3	Hamlin	Bungalow	1925 ● Circa
Not eligible	LC-0089	19	8203 Court Ave. WV-3	Hamlin	Bungalow	1925 ● Circa
Not eligible	LC-0090	19	8210 Court Ave. WV-3	Hamlin	Colonial Revival	1945 ● Circa
Not eligible	LC-0091	19	8204 Court Ave. WV-3	Hamlin	Bungalow	1925 ● Circa
Not eligible	LC-0092	19	8202 Court Ave. WV-3	Hamlin	Bungalow	1925 ● Circa
Not eligible	LC-0093	19	8180 Court Ave. WV-3	Hamlin	Bungalow	1925 ● Circa

Index of National Register Eligibility Recommendations, Sorted by County/Survey Number

September 2017

<u>National Register Recommendation</u>	<u>HPI Site No.</u>	<u>Map No.</u>	<u>Street Address</u>	<u>City</u>	<u>Building Name</u>	<u>Date of Construction</u>
Not eligible	LC-0094	18	8168 Court Ave. WV-3	Hamlin	Bungalow	1925 ● Circa
Not eligible	LC-0095	18	8164 Court Ave. WV-3	Hamlin	Foursquare	1925 ● Circa
Not eligible	LC-0097	15	350 Mansion Street	Hamlin		1900 ● Circa
Not eligible	LC-0098	15	332 Mansion Street	Hamlin		1950 ● Circa
Not eligible	LC-0099	15	328 Mansion Street	Hamlin	Secarles apartments	1950 ● Circa
Not eligible	LC-0100	15	316 Mansion Street	Hamlin		1920 ● Circa
Not eligible	LC-0101	15	8028 Lynn Avenue	Hamlin		1925 ● Circa
Not eligible	LC-0102	15	328 Main Street	Hamlin		1910 ● Circa
Not eligible	LC-0103	16	315 Main Street	Hamlin	Mud River Museum	1925 ● Circa
Not eligible	LC-0104	16	120 MainStreet	Hamlin		1920 ● Circa
Not eligible	LC-0105	16	100 Main Street	Hamlin	Browning House	1860 ○ Circa
Not eligible	LC-0106	17	8011 Bridge Avenue	Hamlin		1910 ● Circa
Not eligible	LC-0107	17	8013 Bridge Avenue	Hamlin		1910 ● Circa

Index of National Register Eligibility Recommendations, Sorted by County/Survey Number

September 2017

<u>National Register Recommendation</u>	<u>HPI Site No.</u>	<u>Map No.</u>	<u>Street Address</u>	<u>City</u>	<u>Building Name</u>	<u>Date of Construction</u>
Not eligible	LC-0108	17	8015 Bridge Avenue (est.)	Hamlin		1910 ● Circa
Not eligible	LC-0109	16	105 Mansion Street	Hamlin		1915 ● Circa
Not eligible	LC-0110	16	122 Mansion Street	Hamlin		1920 ● Circa
Not eligible	LC-0111	16	204 Mansion Street	Hamlin		1920 ● Circa
Not eligible	LC-0112	15	8027 Lynn Ave	Hamlin	Smith's Tire	1950 ● Circa
Not eligible	LC-0113	16	220 Walnut Street	Hamlin		1920 ● Circa
Not eligible	LC-0114	16	214 Walnut Street	Hamlin		1920 ● Circa
Not eligible	LC-0115	16	211 Walnut Street	Hamlin	211 Walnut	1940 ● Circa
Not eligible	LC-0116	16	110 Walnut Street	Hamlin		1910 ● Circa
Not eligible	LC-0117	16	117 Walnut Street	Hamlin		1910 ● Circa
Not eligible	LC-0118	16	118 Walnut Street	Hamlin		1910 ● Circa
Not eligible	LC-0119	17	Virginia Street	Hamlin		1925 ● Circa
Not eligible	LC-0120	20	8110 Holley Avenue	Hamlin		1925 ○ Circa

Index of National Register Eligibility Recommendations, Sorted by County/Survey Number
September 2017

<u>National Register Recommendation</u>	<u>HPI Site No.</u>	<u>Map No.</u>	<u>Street Address</u>	<u>City</u>	<u>Building Name</u>	<u>Date of Construction</u>
Not eligible	LC-0121	20	8128 Holley Avenue	Hamlin		1925 ● Circa
Not eligible	LC-0122	20	201 Maple Street	Hamlin		1920 ● Circa
Not eligible	LC-0123	20	8127 Holley Avenue	Hamlin		1925 ● Circa
Not eligible	LC-0124	20	8125 Holley Avenue	Hamlin		1925 ● Circa
Not eligible	LC-0125	20	8111 Holley Avenue	Hamlin		1925 ● Circa
Not eligible	LC-0126	14	406 Walnut St.	Hamlin	Public Defenders Office	1925 ● Circa
Not eligible	LC-0127	14	421 Walnut Street	Hamlin		1950 ● Circa
Not eligible	LC-0128	14	425 Walnut Street	Hamlin		1923 ● Circa
Not eligible	LC-0129	14	408 Mansion Street	Hamlin		1947 ● Circa
Not eligible	LC-0130	14	422 Mansion Street	Hamlin		1945 ● Circa
Not eligible	LC-0132	22	200 Virginia Street	West Hamlin	Taxidermy	1900 ● Circa
Not eligible	LC-0133	22	McClellan Street	West Hamlin	House of Prayer	1900 ● Circa
Not eligible	LC-0134	22	6650 McClellan Street	West Hamlin		1920 ● Circa

Index of National Register Eligibility Recommendations, Sorted by County/Survey Number

September 2017

<u>National Register Recommendation</u>	<u>HPI Site No.</u>	<u>Map No.</u>	<u>Street Address</u>	<u>City</u>	<u>Building Name</u>	<u>Date of Construction</u>
Not eligible	LC-0135	22	6026 WV-10	West Hamlin	Craftsman	1925 ● Circa
Not eligible	LC-0136	37	2586 WV-03	Alkol		1920 ● Circa
Not eligible	LC-0139	22	5961 McClellan Highway (approx.)	West Hamlin	Keystone Gasoline	1935 ● Circa
Not eligible	LC-0140	23	1396 Riverview Ave. (WV-10)	West Hamlin	WV DOT Lincoln County Headquarters	1937 ● Circa
Not eligible	LC-0141	24	5315 Riverview Avenue (WV-10)	Pleasant View		1900 ● Circa
Not eligible	LC-0142	24	5318 Riverview Avenue (WV-10) approx.	Pleasant View		1920 ● Circa
Not eligible	LC-0144	24	132 Right Fork One Mile Road	Sheridan		1890 ● Circa
Not eligible	LC-0145	25	4818 Four Mile Creek Road	Branchland		1945 ● Circa
Not eligible	LC-0146	25	23-25 Four Mile Creek Rd. / CR-11	Branchland	Bottling plant	1930-1950 ● Circa
Not eligible	LC-0148	28	1084 Four Mile Creek Road	Redwing		1900 ● Circa
Not eligible	LC-0149	111	1367 Four Mile Creek Road	Branchland		1910 ● Circa
Not eligible	LC-0150	111	Four Mile Creek Road (CR-11)	Nestlow		1915 ● Circa
Not eligible	LC-0151	43	5360 Mud River Road	Sias		1915 ● Circa

Index of National Register Eligibility Recommendations, Sorted by County/Survey Number

September 2017

<u>National Register Recommendation</u>	<u>HPI Site No.</u>	<u>Map No.</u>	<u>Street Address</u>	<u>City</u>	<u>Building Name</u>	<u>Date of Construction</u>
Not eligible	LC-0152	43	CR 46	Sias		1930 ● Circa
Not eligible	LC-0154	41	8525 Upper Mud River Road	Palermo	Millers Grocery	1950 ● Circa
Not eligible	LC-0161	39	3101 Bulger Road (CR-62)	Spurlockville	Adkin's Quick Stop	1920 ● Circa
Not eligible	LC-0162	38	4 Dogbone Rd. / CR -62/2	Bulger	Folk Victorian	1875 ● Circa
Not eligible	LC-0163	29	1088 Riverview Ave. WV-10	Harts	L. T. Jones General Merchandise	1929 ● Circa
Not eligible	LC-0165	30	466 Riverview Avenue (WV-10)	Ferrellsburg	Lucas Grocery	1920 ● Circa
Not eligible	LC-0166	30	465 Riverview Ave. WV-10	Ferrellsburg/Fry	Harris House opposite Lucas Store	1915 ● Circa
Not eligible	LC-0168	32	WV Route 3	Sweetland	Service Station	1930 ● Circa
Not eligible	LC-0170	33	4 Garrets Bend Road (CR-5)	Griffithsville		1940 ● Circa
Not eligible	LC-0171	33	5278 Straight Fork Road	Griffithsville		1910 ● Circa
Not eligible	LC-0172	33	5216 WV-3	Griffithsville	Garage and House	1925 ● Circa
Not eligible	LC-0173	34	4943 Straight Fork Road	Yawkey		1890 ● Circa
Not eligible	LC-0174	36	4570 WV-03 (approx.)	Yawkey		1910 ● Circa

Index of National Register Eligibility Recommendations, Sorted by County/Survey Number

September 2017

<u>National Register Recommendation</u>	<u>HPI Site No.</u>	<u>Map No.</u>	<u>Street Address</u>	<u>City</u>	<u>Building Name</u>	<u>Date of Construction</u>
Not eligible	LC-0175	35	1487 Midway Road (WV Rt 214)	Sod	Bargain Barn	1920 ● Circa
Not eligible	LC-0176	31	420 Cowhide Branch Road (approximately)	Portersville		1900 ● Circa
Not eligible	LC-0179	15	339 Walnut Street	Hamlin		1950 ● Circa
Not eligible	MS-0198	57	1910 Jefferson Blvd. /WV-62	Point Pleasant	Colonial Revival, 1910 Jefferson Blvd.	1940 ● Circa
Not eligible	MS-0199	57	1911 Jefferson Boulevard	Point Pleasant		1920 ● Circa
Not eligible	MS-0200	57	1913 Jefferson Boulevard	Point Pleasant		1920 ● Circa
Not eligible	MS-0201	57	1915 Jefferson Blvd. /WV-62	Point Pleasant	Dwelling, 1915 Jefferson Blvd.	1940 ● Circa
Not eligible	MS-0202	57	1901 Mount Vernon Ave.	Point Pleasant		1920 ● Circa
Not eligible	MS-0203	57	1905 Mount Vernon Ave.	Point Pleasant		1920 ● Circa
Not eligible	MS-0204	57	1907 Mount Vernon Ave.	Point Pleasant		1920 ● Circa
Not eligible	MS-0205	57	1909 Mount Vernon Ave.	Point Pleasant		1925 ● Circa
Not eligible	MS-0206	57	1911 Mount Vernon Ave.	Point Pleasant		1945 ● Circa
Not eligible	MS-0207	57	1913 Mount Vernon Ave	Point Pleasant		1950 ● Circa

Index of National Register Eligibility Recommendations, Sorted by County/Survey Number
September 2017

<u>National Register Recommendation</u>	<u>HPI Site No.</u>	<u>Map No.</u>	<u>Street Address</u>	<u>City</u>	<u>Building Name</u>	<u>Date of Construction</u>
Not eligible	MS-0208	57	1915 Mount Vernon Ave	Point Pleasant		1950 ● Circa
Not eligible	MS-0209	57	2001 Mount Vernon Ave	Point Pleasant		1940 ● Circa
Not eligible	MS-0210	57	2003 Mount Vernon Ave	Point Pleasant		1950 ● Circa
Not eligible	MS-0211	57	2007 Mount Vernon Ave	Point Pleasant		1950 ● Circa
Not eligible	MS-0212	57	2009 Mount Vernon Ave.	Point Pleasant		1950 ● Circa
Not eligible	MS-0213	57	2011 Mount Vernon Ave.	Point Pleasant		1945 ● Circa
Not eligible	MS-0214	58	2013 Mount Vernon Ave	Point Pleasant		1929 ● Circa
Not eligible	MS-0215	57	2002 Mount Vernon Ave.	Point Pleasant		1960 ● Circa
Not eligible	MS-0216	57	2008 Mount Vernon Ave.	Point Pleasant		1920 ● Circa
Not eligible	MS-0217	58	2030 Mount Vernon Ave.	Point Pleasant	Frontier Cable	1960 ● Circa
Not eligible	MS-0218	58	2025 Jefferson Boulevard	Point Pleasant		1920 ● Circa
Not eligible	MS-0220	57	2011 Jefferson Boulevard	Point Pleasant		1920 ● Circa
Not eligible	MS-0222	57	Jefferson Blvd./WV-62	Point Pleasant	Apt. Building	1940 ● Circa

Index of National Register Eligibility Recommendations, Sorted by County/Survey Number

September 2017

<u>National Register Recommendation</u>	<u>HPI Site No.</u>	<u>Map No.</u>	<u>Street Address</u>	<u>City</u>	<u>Building Name</u>	<u>Date of Construction</u>
Not eligible	MS-0223	58	607 21st St.	Point Pleasant	Dwelling, 607 21st St.	1920 Circa
Not eligible	MS-0224	58	609 21st St.	Point Pleasant	Dwelling, 609 21st St.	1920 Circa
Not eligible	MS-0225	58	2101 Jefferson Ave.	Point Pleasant	Grocery Store	1920 Circa
Not eligible	MS-0226	58	2103 Jefferson Ave.	Point Pleasant	Grocery Store House, 2103 Jefferson Blvd.	1920 Circa
Not eligible	MS-0227	58	2105 Jefferson Ave.	Point Pleasant	Point Chiropractic Center	1920 Circa
Not eligible	MS-0228	58	2107 Jefferson Ave.	Point Pleasant	Dwelling, 2107 Jefferson Ave.	1950 Circa
Not eligible	MS-0229	58	2111 Jefferson Ave.	Point Pleasant	Dwelling, 2111 Jefferson Ave.	1910 Circa
Not eligible	MS-0230	58	2123 Jefferson Ave.	Point Pleasant	Dwelling, 2123 Jefferson Blvd.	1920 Circa
Not eligible	MS-0231	58	2125 Jefferson Ave.	Point Pleasant	Bungalow, 2125 Jefferson Blvd.	1920 Circa
Not eligible	MS-0232	58	2127 Jefferson Ave.	Point Pleasant	Dwelling, 2127 Jefferson Blvd.	1920 Circa
Not eligible	MS-0233	58	2129 Jefferson Ave.	Point Pleasant	Dwelling, 2129 Jefferson Blvd.	1910 Circa
Not eligible	MS-0234	58	700 22 St.	Point Pleasant	Southwestern Community Action Council, Inc.	1950 Circa
Not eligible	MS-0235	58	2204 Jefferson Ave.	Point Pleasant	Dwelling, 2204 Jefferson Ave.	1930 Circa

Index of National Register Eligibility Recommendations, Sorted by County/Survey Number

September 2017

<u>National Register Recommendation</u>	<u>HPI Site No.</u>	<u>Map No.</u>	<u>Street Address</u>	<u>City</u>	<u>Building Name</u>	<u>Date of Construction</u>
Not eligible	MS-0236	58	2206 Jefferson Ave.	Point Pleasant	Craftsman, 2206 Jefferson Ave.	1930 Circa
Not eligible	MS-0237	58	2208 Jefferson Ave.	Point Pleasant	Craftsman, 2208 Jefferson Ave.	1930 Circa
Not eligible	MS-0238	58	2210 Jefferson Ave.	Point Pleasant	Dwelling, 2210 Jefferson Ave.	1930 Circa
Not eligible	MS-0239	58	2212 Jefferson Ave.	Point Pleasant	Four-Square, 2212 Jefferson Ave.	1930 Circa
Not eligible	MS-0240	58	2214 Jefferson Ave.	Point Pleasant	Foursquare, 2214 Jefferson Ave.	1930 Circa
Not eligible	MS-0241	58	2216 Jefferson Ave.	Point Pleasant	Bungalow, 2216 Jefferson Ave.	1920 Circa
Not eligible	MS-0242	58	2218 Jefferson Ave.	Point Pleasant	Colonial Revival, 2218 Jefferson Ave.	1920 Circa
Not eligible	MS-0243	58	2220 Jefferson Ave.	Point Pleasant	Tudor Revival, 2220 Jefferson Ave.	1935 Circa
Not eligible	MS-0244	58	2209 Jefferson Ave.	Point Pleasant	Dwelling, 2209 Jefferson Ave.	1920 Circa
Not eligible	MS-0245	58	2213 Jefferson Ave.	Point Pleasant	Foursquare, 2213 Jefferson Ave.	1920 Circa
Not eligible	MS-0246	58	2215 Jefferson Ave.	Point Pleasant	Foursquare, 2215 Jefferson Ave.	1930 Circa
Not eligible	MS-0247	58	2217 Jefferson Ave.	Point Pleasant	Bungalow, 2217 Jefferson Ave.	1903 Circa
Not eligible	MS-0248	58	2219 Jefferson Ave.	Point Pleasant	Dwelling, 2219 Jefferson Ave.	1940 Circa

Index of National Register Eligibility Recommendations, Sorted by County/Survey Number

September 2017

<u>National Register Recommendation</u>	<u>HPI Site No.</u>	<u>Map No.</u>	<u>Street Address</u>	<u>City</u>	<u>Building Name</u>	<u>Date of Construction</u>
Not eligible	MS-0249	58	2221 Jefferson Ave.	Point Pleasant	Dwelling, 2221 Jefferson Ave.	1940 Circa
Not eligible	MS-0250	58	2223 Jefferson Ave.	Point Pleasant	Dwelling, 2223 Jefferson Ave.	1940 Circa
Not eligible	MS-0251	58	2225 Jefferson Ave.	Point Pleasant	Dwelling, 2225 Jefferson Ave.	1940 Circa
Not eligible	MS-0252	58	2227 Jefferson Ave.	Point Pleasant	Dwelling, 2227 Jefferson Ave.	1940 Circa
Not eligible	MS-0253	58	2229 Jefferson Ave.	Point Pleasant	Dwelling, 2229 Jefferson Ave.	1940 Circa
Not eligible	MS-0254	58	2300 Jefferson Ave.	Point Pleasant	Foursquare, 2300 Jefferson Ave.	1920 Circa
Not eligible	MS-0255	58	2302 Jefferson Ave.	Point Pleasant	Bungalow, 2302 Jefferson Ave.	1920 Circa
Not eligible	MS-0256	58	2304 Jefferson Ave.	Point Pleasant	Dwelling, 2304 Jefferson Ave.	1940 Circa
Not eligible	MS-0257	58	2308 Jefferson Ave.	Point Pleasant	Dwelling, 2308 Jefferson Ave.	1925 Circa
Not eligible	MS-0258	58	2312 Jefferson Ave.	Point Pleasant	Dwelling, 2312 Jefferson Ave.	1925 Circa
Not eligible	MS-0259	58	2314 Jefferson Ave.	Point Pleasant	Single Dwelling, 2314 Jefferson Ave.	1920 Circa
Not eligible	MS-0260	58	2320 Jefferson Ave.	Point Pleasant	Bungalow, 2320 Jefferson Ave.	1925 Circa
Not eligible	MS-0261	58	2322 Jefferson Ave.	Point Pleasant	Dwelling, 2322 Jefferson Ave.	1920 Circa

Index of National Register Eligibility Recommendations, Sorted by County/Survey Number

September 2017

<u>National Register Recommendation</u>	<u>HPI Site No.</u>	<u>Map No.</u>	<u>Street Address</u>	<u>City</u>	<u>Building Name</u>	<u>Date of Construction</u>
Not eligible	MS-0262	58	2301 Jefferson Ave.	Point Pleasant	Dwelling, 2301 Jefferson Ave.	1940 ● Circa
Not eligible	MS-0263	58	2303 Jefferson Ave.	Point Pleasant	Foursquare, 2303 Jefferson Ave.	1920 ● Circa
Not eligible	MS-0264	58	2313 Jefferson Ave.	Point Pleasant	Dwelling, 2313 Jefferson Ave.	1950 ● Circa
Not eligible	MS-0265	58	2305 Jefferson Ave.	Point Pleasant	Bungalow, 2305 Jefferson Ave.	1920 ● Circa
Not eligible	MS-0266	58	2307 Jefferson Ave.	Point Pleasant	Dwelling, 2307 Jefferson Ave.	1920 ● Circa
Not eligible	MS-0267	58	2309 Jefferson Ave.	Point Pleasant	Foursquare, 2309 Jefferson Ave.	1920 ● Circa
Not eligible	MS-0268	58	2315 Jefferson Ave.	Point Pleasant	Dwelling, 2315 Jefferson Ave.	1920 ● Circa
Not eligible	MS-0269	58	2319 Jefferson Ave.	Point Pleasant	Dwelling, 2319 Jefferson Ave.	1940 ● Circa
Not eligible	MS-0270	58	2323 Jefferson Ave.	Point Pleasant	Dwelling, 2323 Jefferson Ave.	1920 ● Circa
Not eligible	MS-0271	58	2327 Jefferson Ave.	Point Pleasant	Bungalow, 2327 Jefferson Ave.	1920 ● Circa
Not eligible	MS-0272	59	2329 Jefferson Ave.	Point Pleasant	Bungalow, 2329 Jefferson Ave.	1930 ● Circa
Not eligible	MS-0273	58	2319 Jackson Ave.	Point Pleasant	Colonial Revival, 2319 Jackson Ave.	1930 ● Circa
Not eligible	MS-0274	58	2225 Jackson Ave. /WV-62	Point Pleasant	Colonial Revival, 2225 Jackson Ave.	1930 ● Circa

Index of National Register Eligibility Recommendations, Sorted by County/Survey Number

September 2017

<u>National Register Recommendation</u>	<u>HPI Site No.</u>	<u>Map No.</u>	<u>Street Address</u>	<u>City</u>	<u>Building Name</u>	<u>Date of Construction</u>
Not eligible	MS-0275	58	2223 Jackson Ave. /WV-62	Point Pleasant	Foursquare, 2223 Jackson Ave.	1922 ● Circa
Not eligible	MS-0276	58	2221 Jackson Ave. /WV-62	Point Pleasant	Foursquare, 2221 Jackson Ave.	1930 ● Circa
Not eligible	MS-0277	58	2219 Jackson Ave. /WV-62	Point Pleasant	Bungalow, 2219 Jackson Ave.	1930 ● Circa
Not eligible	MS-0278	58	2217 Jackson Ave. /WV-62	Point Pleasant	Bungalow, 2217 Jackson Ave.	1930 ● Circa
Not eligible	MS-0279	58	2215 Jackson Ave. /WV-62	Point Pleasant	Dwelling, 2215 Jackson Ave.	1930 ● Circa
Not eligible	MS-0280	58	2213 Jackson Ave. /WV-62	Point Pleasant	Colonial Revival, 2213 Jackson Ave.	1930 ● Circa
Not eligible	MS-0281	58	2305 Jackson Avenue	Point Pleasant	Tudor Revival, 2305 Jackson Avenue	1940 ● Circa
Not eligible	MS-0282	58	2101 Mount Vernon Ave.	Point Pleasant		1920 ● Circa
Not eligible	MS-0283	58	2103 Mount Vernon Ave	Point Pleasant		1960 ● Circa
Not eligible	MS-0284	58	2105 Mount Vernon Ave.	Point Pleasant		1940 ● Circa
Not eligible	MS-0285	58	2107 Mount Vernon Ave.	Point Pleasant		1925 ● Circa
Not eligible	MS-0286	58	2109 Mount Vernon Ave	Point Pleasant		1950 ● Circa
Not eligible	MS-0287	58	2111 Mount Vernon Ave	Point Pleasant		1925 ● Circa

Index of National Register Eligibility Recommendations, Sorted by County/Survey Number

September 2017

<u>National Register Recommendation</u>	<u>HPI Site No.</u>	<u>Map No.</u>	<u>Street Address</u>	<u>City</u>	<u>Building Name</u>	<u>Date of Construction</u>
Not eligible	MS-0288	58	2113 Mount Vernon Ave	Point Pleasant		1955 ● Circa
Not eligible	MS-0289	58	2117 Mount Vernon Ave	Point Pleasant		1925 ● Circa
Not eligible	MS-0290	58	2119 Mount Vernon Ave	Point Pleasant		1925 ● Circa
Not eligible	MS-0291	58	2102 Mount Vernon Ave.	Point Pleasant		1935 ● Circa
Not eligible	MS-0292	58	2104 Mount Vernon Ave.	Point Pleasant		1927 ● Circa
Not eligible	MS-0293	58	2108 Mount Vernon Ave.	Point Pleasant		1930 ● Circa
Not eligible	MS-0294	58	2110 Mount Vernon Ave.	Point Pleasant		1935 ● Circa
Not eligible	MS-0295	58	2112 Mount Vernon Ave.	Point Pleasant		1956 ● Circa
Not eligible	MS-0296	58	2116 Mount Vernon Ave.	Point Pleasant		1935 ● Circa
Not eligible	MS-0297	58	2215 Mount Vernon Ave	Point Pleasant		1920 ● Circa
Not eligible	MS-0298	58	2217 Mount Vernon Ave	Point Pleasant		1940 ● Circa
Not eligible	MS-0299	58	2219 Mount Vernon Ave	Point Pleasant		1955 ● Circa
Not eligible	MS-0300	58	2218 Mount Vernon Ave.	Point Pleasant		1955 ● Circa

Index of National Register Eligibility Recommendations, Sorted by County/Survey Number

September 2017

<u>National Register Recommendation</u>	<u>HPI Site No.</u>	<u>Map No.</u>	<u>Street Address</u>	<u>City</u>	<u>Building Name</u>	<u>Date of Construction</u>
Not eligible	MS-0301	58	2220 Mount Vernon Ave.	Point Pleasant		1955 ● Circa
Not eligible	MS-0302	58	2222 Mount Vernon Ave.	Point Pleasant		1955 ● Circa
Not eligible	MS-0303	58	2224 Mount Vernon Ave.	Point Pleasant		1955 ● Circa
Not eligible	MS-0304	58	2226 Mount Vernon Ave.	Point Pleasant		1955 ● Circa
Not eligible	MS-0305	58	2228 Mount Vernon Ave.	Point Pleasant		1950 ● Circa
Not eligible	MS-0306	58	2230 Mount Vernon Ave.	Point Pleasant		1955 ● Circa
Not eligible	MS-0307	58	2300 Mount Vernon Ave.	Point Pleasant		1955 ● Circa
Not eligible	MS-0308	58	2306 Mount Vernon Ave.	Point Pleasant		1955 ● Circa
Not eligible	MS-0309	58	2308 Mount Vernon Ave.	Point Pleasant		1954 ● Circa
Not eligible	MS-0310	58	2314 Mount Vernon Ave.	Point Pleasant		1955 ● Circa
Not eligible	MS-0311	58	2316 Mount Vernon Ave.	Point Pleasant		1955 ● Circa
Not eligible	MS-0312	58	2320 Mount Vernon Ave.	Point Pleasant		1955 ● Circa
Not eligible	MS-0313	58	2301 Mount Vernon Ave.	Point Pleasant		1950 ● Circa

Index of National Register Eligibility Recommendations, Sorted by County/Survey Number

September 2017

<u>National Register Recommendation</u>	<u>HPI Site No.</u>	<u>Map No.</u>	<u>Street Address</u>	<u>City</u>	<u>Building Name</u>	<u>Date of Construction</u>
Not eligible	MS-0314	58	2303 Mount Vernon Ave	Point Pleasant		1950 ● Circa
Not eligible	MS-0315	58	2305 Mount Vernon Ave	Point Pleasant		1950 ● Circa
Not eligible	MS-0316	58	2307 Mount Vernon Ave.	Point Pleasant		1950 ● Circa
Not eligible	MS-0317	58	2309 Mount Vernon Ave.	Point Pleasant		1955 ● Circa
Not eligible	MS-0318	58	2311 Mount Vernon Ave.	Point Pleasant		1955 ● Circa
Not eligible	MS-0319	58	2313 Mount Vernon Ave.	Point Pleasant		1955 ● Circa
Not eligible	MS-0320	58	2319 Mount Vernon Ave.	Point Pleasant		1955 ● Circa
Not eligible	MS-0321	59	2321 Mount Vernon Ave.	Point Pleasant		1950 ● Circa
Not eligible	MS-0322	59	2323 Mount Vernon Ave.	Point Pleasant		1950 ● Circa
Not eligible	MS-0323	59	2400 Mt. Vernon Ave	Point Pleasant		1930 ● Circa
Not eligible	MS-0324	59	2402 Mt. Vernon Ave	Point Pleasant		1930 ● Circa
Not eligible	MS-0325	59	2404 Mt. Vernon Ave	Point Pleasant		1955 ● Circa
Not eligible	MS-0326	59	2406 Mt. Vernon Ave	Point Pleasant		1940 ● Circa

Index of National Register Eligibility Recommendations, Sorted by County/Survey Number

September 2017

<u>National Register Recommendation</u>	<u>HPI Site No.</u>	<u>Map No.</u>	<u>Street Address</u>	<u>City</u>	<u>Building Name</u>	<u>Date of Construction</u>
Not eligible	MS-0327	59	2410 Mt. Vernon Ave	Point Pleasant		1950 ● Circa
Not eligible	MS-0328	59	2420 Mt. Vernon Ave	Point Pleasant		1960 ● Circa
Not eligible	MS-0329	59	2407 Mt. Vernon Ave	Point Pleasant		1950 ● Circa
Not eligible	MS-0330	59	2409 Mt. Vernon Ave	Point Pleasant		1950 ● Circa
Not eligible	MS-0331	59	2423 Mt. Vernon Ave	Point Pleasant		1950 ● Circa
Not eligible	MS-0332	58	505 21st Street	Point Pleasant		1930 ● Circa
Not eligible	MS-0333	58	2024 Lincoln Ave.	Point Pleasant		1920 ● Circa
Not eligible	MS-0334	58	2028 Lincoln Ave	Point Pleasant		1910 ● Circa
Not eligible	MS-0335	58	2100 Lincoln Ave	Point Pleasant		1920 ● Circa
Not eligible	MS-0336	58	2104 Lincoln Ave	Point Pleasant		1920 ● Circa
Not eligible	MS-0337	58	2106 Lincoln Ave	Point Pleasant		1930 ● Circa
Not eligible	MS-0338	58	2108 Lincoln Ave	Point Pleasant		1920 ● Circa
Not eligible	MS-0339	58	2110 Lincoln Ave	Point Pleasant		1930 ● Circa

Index of National Register Eligibility Recommendations, Sorted by County/Survey Number

September 2017

<u>National Register Recommendation</u>	<u>HPI Site No.</u>	<u>Map No.</u>	<u>Street Address</u>	<u>City</u>	<u>Building Name</u>	<u>Date of Construction</u>
Not eligible	MS-0340	58	2114 Lincoln Ave	Point Pleasant		1930 ● Circa
Not eligible	MS-0341	58	2118 Lincoln Ave.	Point Pleasant		1930 ● Circa
Not eligible	MS-0342	58	2124 Lincoln Ave	Point Pleasant		1920 ● Circa
Not eligible	MS-0343	58	2105 Lincoln Ave	Point Pleasant		1920 ● Circa
Not eligible	MS-0344	58	2107 Lincoln Ave	Point Pleasant		1920 ● Circa
Not eligible	MS-0345	58	2109 Lincoln Ave	Point Pleasant		1920 ● Circa
Not eligible	MS-0346	58	2111 Lincoln Ave	Point Pleasant		1920 ● Circa
Not eligible	MS-0347	58	2113 Lincoln Ave	Point Pleasant		1920 ● Circa
Not eligible	MS-0348	58	2119 Lincoln Ave	Point Pleasant		1920 ● Circa
Not eligible	MS-0349	58	2121 Lincoln Ave	Point Pleasant		1935 ● Circa
Not eligible	MS-0350	58	2123 Lincoln Ave	Point Pleasant		1920 ● Circa
Not eligible	MS-0351	58	2125 Lincoln Ave	Point Pleasant		1920 ● Circa
Not eligible	MS-0352	58	2200 Lincoln Avenue	Point Pleasant	Point Pleasant Primary School	1970 ● Circa

Index of National Register Eligibility Recommendations, Sorted by County/Survey Number

September 2017

<u>National Register Recommendation</u>	<u>HPI Site No.</u>	<u>Map No.</u>	<u>Street Address</u>	<u>City</u>	<u>Building Name</u>	<u>Date of Construction</u>
Not eligible	MS-0353	58	2216 Lincoln Ave	Point Pleasant		1930 ● Circa
Not eligible	MS-0354	58	2218 Lincoln Ave	Point Pleasant		1930 ● Circa
Not eligible	MS-0355	58	2220 Lincoln Ave	Point Pleasant		1930 ● Circa
Not eligible	MS-0356	58	2222 Lincoln Ave	Point Pleasant		1950 ● Circa
Not eligible	MS-0357	58	2224 Lincoln Ave	Point Pleasant		1950 ● Circa
Not eligible	MS-0358	58	2201 Lincoln Ave	Point Pleasant		1920 ● Circa
Not eligible	MS-0359	58	2205 Lincoln Ave	Point Pleasant		1930 ● Circa
Not eligible	MS-0360	58	2213 Lincoln Ave	Point Pleasant		1950 ● Circa
Not eligible	MS-0361	58	2219 Lincoln Ave	Point Pleasant		1920 ● Circa
Not eligible	MS-0362	58	2221 Lincoln Ave	Point Pleasant		1930 ● Circa
Not eligible	MS-0363	58	2218 1/2 Lincoln Ave.	Point Pleasant		1950 ● Circa
Not eligible	MS-0364	58	2229 Lincoln Ave	Point Pleasant		1930 ● Circa
Not eligible	MS-0365	58	2300 Lincoln Avenue	Point Pleasant	England Memorial	1950 ● Circa

Index of National Register Eligibility Recommendations, Sorted by County/Survey Number

September 2017

<u>National Register Recommendation</u>	<u>HPI Site No.</u>	<u>Map No.</u>	<u>Street Address</u>	<u>City</u>	<u>Building Name</u>	<u>Date of Construction</u>
Not eligible	MS-0366	58	2310 Lincoln Ave	Point Pleasant	West Virginia Missionary Training School	1935 ● Circa
Not eligible	MS-0367	58	2322 Lincoln Ave	Point Pleasant	Allison Auditorium	1935 ● Circa
Not eligible	MS-0368	59	2326 Lincoln Ave	Point Pleasant		1930 ● Circa
Not eligible	MS-0369	59	2328 Lincoln Ave	Point Pleasant		1950 ● Circa
Not eligible	MS-0370	59	2330 Lincoln Ave	Point Pleasant		1940 ● Circa
Not eligible	MS-0371	58	2313 Lincoln Ave	Point Pleasant	Wesleyan Holiness Academy	1930 ● Circa
Not eligible	MS-0372	58	2319 Lincoln Ave	Point Pleasant		1930 ● Circa
Not eligible	MS-0373	59	2325 Lincoln Ave	Point Pleasant		1940 ● Circa
Not eligible	MS-0374	59	2327 Lincoln Ave	Point Pleasant		1920 ● Circa
Not eligible	MS-0375	59	2329 Lincoln Ave	Point Pleasant		1920 ● Circa
Not eligible	MS-0376	59	2408 Lincoln Ave	Point Pleasant		1935 ● Circa
Not eligible	MS-0377	59	2410 Lincoln Ave.	Point Pleasant		1920 ● Circa
Not eligible	MS-0378	59	2424 Lincoln Ave	Point Pleasant		1950 ● Circa

Index of National Register Eligibility Recommendations, Sorted by County/Survey Number
September 2017

<u>National Register Recommendation</u>	<u>HPI Site No.</u>	<u>Map No.</u>	<u>Street Address</u>	<u>City</u>	<u>Building Name</u>	<u>Date of Construction</u>
Not eligible	MS-0379	59	2401 Lincoln Ave	Point Pleasant		1945 ● Circa
Not eligible	MS-0380	59	2403 Lincoln Ave	Point Pleasant		1930 ● Circa
Not eligible	MS-0381	59	2405 Lincoln Ave	Point Pleasant		1945 ● Circa
Not eligible	MS-0382	59	2407 Lincoln Ave	Point Pleasant		1920 ● Circa
Not eligible	MS-0383	59	2427 Lincoln Ave	Point Pleasant		1920 ● Circa
Not eligible	MS-0384	59	2429 Lincoln Ave	Point Pleasant		1930 ● Circa
Not eligible	MS-0385	59	2433 Lincoln Ave	Point Pleasant		1920 ● Circa
Not eligible	MS-0386	59	2435 Lincoln Ave	Point Pleasant		1925 ● Circa
Not eligible	MS-0387	59	2505 Lincoln Ave	Point Pleasant		1930 ● Circa
Not eligible	MS-0388	59	2507 Lincoln Ave	Point Pleasant		1925 ● Circa
Not eligible	MS-0389	59	2508 Lincoln Ave	Point Pleasant		1950 ● Circa
Not eligible	MS-0390	59	2510 26th Street	Point Pleasant		1960 ● Circa
Not eligible	MS-0391	59	2603 Lincoln Ave	Point Pleasant		1945 ● Circa

Index of National Register Eligibility Recommendations, Sorted by County/Survey Number
September 2017

<u>National Register Recommendation</u>	<u>HPI Site No.</u>	<u>Map No.</u>	<u>Street Address</u>	<u>City</u>	<u>Building Name</u>	<u>Date of Construction</u>
Not eligible	MS-0392	59	2609 Lincoln Ave	Point Pleasant		1930 ● Circa
Not eligible	MS-0393	59	2615 Lincoln Ave	Point Pleasant		1930 ● Circa
Not eligible	MS-0394	59	2602 Lincoln Ave	Point Pleasant		1940 ● Circa
Not eligible	MS-0395	59	2604 Lincoln Ave	Point Pleasant		1945 ● Circa
Not eligible	MS-0396	59	2606 Lincoln Ave	Point Pleasant		1945 ● Circa
Not eligible	MS-0397	59	2608 Lincoln Ave	Point Pleasant		1945 ● Circa
Not eligible	MS-0398	59	2610 Lincoln Ave	Point Pleasant		1945 ● Circa
Not eligible	MS-0399	59	2612 Lincoln Ave	Point Pleasant		1945 ● Circa
Not eligible	MS-0400	59	2614 Lincoln Ave	Point Pleasant		1945 ● Circa
Not eligible	MS-0401	59	2616 Lincoln Ave	Point Pleasant		1945 ● Circa
Not eligible	MS-0402	59	2622 Lincoln Ave	Point Pleasant		1945 ● Circa
Not eligible	MS-0403	59	2309 Monroe Ave	Point Pleasant		1930 ● Circa
Not eligible	MS-0404	59	2311 Monroe Ave	Point Pleasant		1930 ● Circa

Index of National Register Eligibility Recommendations, Sorted by County/Survey Number

September 2017

<u>National Register Recommendation</u>	<u>HPI Site No.</u>	<u>Map No.</u>	<u>Street Address</u>	<u>City</u>	<u>Building Name</u>	<u>Date of Construction</u>
Not eligible	MS-0405	59	2408 Monroe Ave	Point Pleasant		1930 ● Circa
Not eligible	MS-0406	59	2418 Monroe Ave	Point Pleasant		1930 ● Circa
Not eligible	MS-0407	59	2501 Spilman St	Point Pleasant		1930 ● Circa
Not eligible	MS-0408	59	2412 Lincoln Ave	Point Pleasant		1930 ● Circa
Not eligible	MS-0409	59	2619 Lincoln Ave	Point Pleasant		1920 ● Circa
Not eligible	MS-0410	59	2621 Lincoln Ave.	Point Pleasant		1920 ● Circa
Not eligible	MS-0411	58	2221 Mount Vernon Ave.	Point Pleasant		1955 ● Circa
Not eligible	MS-0414	61	101 Locust St.	Henderson	House, 101 Locust St.	1900 ● Circa
Not eligible	MS-0415	61	206 Smith St.	Henderson		1920 ● Circa
Not eligible	MS-0417	62	1030 Bethel Church Road (approx.)	Point Pleasant		1900 ● Circa
Not eligible	MS-0418	63	2556 Peneil Road (CR 7)	Point Pleasant		1910 ● Circa
Not eligible	MS-0419	63	11624 Longdale Road/CR 1/2	Sassafras	Farm, 11624 Longdale Road	1910 ● Circa
Not eligible	MS-0421	70	140 N. Front St.	Hartford City		1920 ● Circa

Index of National Register Eligibility Recommendations, Sorted by County/Survey Number

September 2017

<u>National Register Recommendation</u>	<u>HPI Site No.</u>	<u>Map No.</u>	<u>Street Address</u>	<u>City</u>	<u>Building Name</u>	<u>Date of Construction</u>
Not eligible	MS-0422	63	24 Longdale Rd./CR 1/2	Upper Flats	St. Mark's Lutheran Church and Cemetery	1910 Circa
Not eligible	MS-0423	63	1143 White Church Rd./CR 3/5	Upper Flats	Single Dwelling, 1143 White Church Rd.	1910 Circa
Not eligible	MS-0424	63	1385 White Church Road (CR3/5)	White Church		1940 Circa
Not eligible	MS-0425	58	2117 Jefferson Ave.	Point Pleasant	Single Dwelling, 2117 Jefferson Ave.	1940 Circa
Not eligible	MS-0426	64	2075 Board Church Road	Board		1910 Circa
Not eligible	MS-0427	64	75 Board Church Rd/CR 8/12	Board	Old Town Board Baptist Church	1920 Circa
Not eligible	MS-0428	64	3181 Board Church Rd (CR 9)	Letart		1905 Circa
Not eligible	MS-0430	65	87 Radical Lane	Letart		1930 Circa
Not eligible	MS-0431	65	23551 Sand Hill Rd. /CR 15	LeTart	Letart Grade School	1959 Circa
Not eligible	MS-0432	65	23678 Sand Hill Rd.	LeTart		1900 Circa
Not eligible	MS-0433	65	23787 Sand Hill Road	Letart		1900 Circa
Not eligible	MS-0434	65	23993 Sand Hill Rd	Letart	Dr Gilliam House	1890 Circa
Not eligible	MS-0435	65	24038 Sand Hill Rd. /CR 15	LeTart	Heirlooms and Treasures	1905 Circa

Index of National Register Eligibility Recommendations, Sorted by County/Survey Number

September 2017

<u>National Register Recommendation</u>	<u>HPI Site No.</u>	<u>Map No.</u>	<u>Street Address</u>	<u>City</u>	<u>Building Name</u>	<u>Date of Construction</u>
Not eligible	MS-0437	65	15526 Graham Station Road	Letart		1925 ● Circa
Not eligible	MS-0439	65	15405 Graham Station Road	Letart	Ball's Grocery	1945 ● Circa
Not eligible	MS-0440	65	15405 Graham Station Rd./SR 62	LeTart	Asbury United Methodist Church	1858 ● Circa
Not eligible	MS-0441	65	15265 Graham Station Rd.	LeTart	Granddad's Store	1940 ● Circa
Not eligible	MS-0442	65	14447 Graham Station Road	Letart		1920 ● Circa
Not eligible	MS-0444	66	9241 Graham Station Road	Longdale		1910 ● Circa
Not eligible	MS-0445	66	7883 Graham Station Rd.	Longdale	I-House, 7883 Graham Station Rd.	1920 ● Circa
Not eligible	MS-0448	66	6499 Graham Station Rd./SR 62	Longdale	Graham M.E. Church/ United Methodist Church	1912 ○ Circa
Not eligible	MS-0449	66	6240 Graham Station Road (WV 62)	Graham Station		1930 ● Circa
Not eligible	MS-0451	66	5592 Graham Station Rd. (WV 62)	Graham Station	Service Station	1930 ● Circa
Not eligible	MS-0452	66	5487 Graham Station Road	Graham Station Road		1930 ● Circa
Not eligible	MS-0453	66	5025 Graham Station Rd./SR 62	Graham Station	Farmstead	1910 ● Circa
Not eligible	MS-0454	67	18 Layne Street	New Haven	Single Dwelling, 18 Layne Street	1920 ● Circa

Index of National Register Eligibility Recommendations, Sorted by County/Survey Number

September 2017

<u>National Register Recommendation</u>	<u>HPI Site No.</u>	<u>Map No.</u>	<u>Street Address</u>	<u>City</u>	<u>Building Name</u>	<u>Date of Construction</u>
Not eligible	MS-0456	67	115 Layne St (approx.)	New Haven	Fry Cemetery	1869 Circa
Not eligible	MS-0457	69	603/605 Fifth Street	New Haven	Marathon Gas Station	1940 Circa
Not eligible	MS-0458	69	138 Main Street	New Haven	Valley Haven Apt.	1940 Circa
Not eligible	MS-0459	69	120 Lewis St.	New Haven	Store and apartments	1930 Circa
Not eligible	MS-0460	69	116 Third St.	New Haven	Queen Anne, 116 Third St.	1890 Circa
Not eligible	MS-0461	69	401 Second St.	New Haven	New Haven Lodge	1914 Circa
Not eligible	MS-0462	69	412 First Street	New Haven	Foursquare, 412 First Street	1925 Circa
Not eligible	MS-0463	69	117 George St.	New Haven	Bungalow, 117 George Street	1935 Circa
Not eligible	MS-0464	70	306 Main Street	Hartford City	Former Church Pentecostal Lighthouse	1920 Circa
Not eligible	MS-0465	70	101 4th Street	Hartford City	Commercial with Apartments	1950 Circa
Not eligible	MS-0467	70	284 N. Front St.	Hartford City		1910 Circa
Not eligible	MS-0468	70	266 N. Front Street	Hartford City	Methodist Church	1856 Circa
Not eligible	MS-0470	70	152 N. Front Street	Hartford City	Gothic Revival, 152 Front Street	1890 Circa

Index of National Register Eligibility Recommendations, Sorted by County/Survey Number

September 2017

<u>National Register Recommendation</u>	<u>HPI Site No.</u>	<u>Map No.</u>	<u>Street Address</u>	<u>City</u>	<u>Building Name</u>	<u>Date of Construction</u>
Not eligible	MS-0471	70	130 N. Front Street	Hartford City	Dwelling, 130 N. Front Street	1900 Circa
Not eligible	MS-0472	68	6885 Crab Tree Road (CR 29)	Mohrtown		1920 Circa
Not eligible	MS-0476	71	10130 Crab Creek Road	Arlee		1920 Circa
Not eligible	MS-0477	71	15287 Crab Creek Road (CR 29)	Arlee		1925 Circa
Not eligible	MS-0479	78	Arbuckle-Tribble Road (CR 35/10)	Arbuckle		1945 Circa
Not eligible	MS-0480	78	92 Locust Ridge Road	Nat		1910 Circa
Not eligible	MS-0481	78	11180 Tribble Road	Capeheart	Wolf Valley Baptist Church	1950 Circa
Not eligible	MS-0482	79	2854 Gunville Rd. (CR 50/1)	Gunville		1930 Circa
Not eligible	MS-0483	80	74 Howard Street	Leon		1900 Circa
Not eligible	MS-0484	80	388 Main Street	Leon		1920 Circa
Not eligible	MS-0485	69	411 5th St./WV-62	New Haven	Store, 411 5th St./WV -62 Sparks Barber	1930 Circa
Not eligible	MS-0487	80	116 Main Street	Leon		1855 Circa
Not eligible	MS-0488	80	Main Street	Leon		1920 Circa

Index of National Register Eligibility Recommendations, Sorted by County/Survey Number

September 2017

<u>National Register Recommendation</u>	<u>HPI Site No.</u>	<u>Map No.</u>	<u>Street Address</u>	<u>City</u>	<u>Building Name</u>	<u>Date of Construction</u>
Not eligible	MS-0490	80	55 Main Street	Leon		1900 ● Circa
Not eligible	MS-0491	75	Keister Rd.	Ashton		1920 ● Circa
Not eligible	MS-0492	75	7610 Ashton Upland Road (CR 41)	Ashton		1900 ● Circa
Not eligible	MS-0493	77	16874 Ashton Upland Road (CR 43)	Upland		1900 ● Circa
Not eligible	MS-0494	77	Ashton Upland Road (CR 43)	Upland		1920 ● Circa
Not eligible	MS-0495	77	Whitten Ridge Road (CR 86)	Whitten Ridge		1955 ● Circa
Not eligible	MS-0497	76	150 Carper Lane	Glenwood		1925 ● Circa
Not eligible	MS-0498	76	2130 Glenwood Road (CR 3/9)	Glenwood		1900 ● Circa
Not eligible	MS-0499	73	Jerrys Run Road	Mercers Bottom		1920 ● Circa
Not eligible	MS-0500	73	4448 Jerrys Run Road	Mercer's Bottom		1950 ● Circa
Not eligible	MS-0501	74	1000 Jerrys Run Road	Mercer's Bottom	Watterson's Grocery	1925 ● Circa
Not eligible	MS-0502	81	103 Eight Mile Road	Leon		1915 ● Circa
Not eligible	MS-0503	63	1738 White Church Rd	Letart		1910 ● Circa

Index of National Register Eligibility Recommendations, Sorted by County/Survey Number

September 2017

<u>National Register Recommendation</u>	<u>HPI Site No.</u>	<u>Map No.</u>	<u>Street Address</u>	<u>City</u>	<u>Building Name</u>	<u>Date of Construction</u>
Not eligible	MS-0504	69	406 1st Street	New Haven	Craftsman, 406 1st Street	1930 ● Circa
Not eligible	MS-0506	57	2016 Jefferson Blvd. /WV-62	Point Pleasant	Dwelling, 2016 Jefferson Blvd.	1940 ● Circa
Not eligible	MS-0507	69	402 1st Street	New Haven	Colonial Revival, 402 1st Street	1925 ● Circa
Not eligible	PL-0028	1	104 Riverside Dr.	St. Marys		1900 ○ Circa
Not eligible	PL-0031	1	315 Second Street	St. Mary's	Pleasants County Bank	1901 ○ Circa
Not eligible	PL-0037	1	417/419 Second Street	St. Mary's		1941 ○ Circa
Not eligible	PL-0038	1	427 Second Street	St. Mary's	Food Giant	1945 ● Circa
Not eligible	PL-0041	1	Clay St	St. Marys	Fire Station No. 1	1951 ○ Circa
Not eligible	PL-0042	1	520 Second Street	St. Marys		1915 ● Circa
Not eligible	PL-0043	1	524 Second Street	St. Marys		1930 ● Circa
Not eligible	PL-0044	1	526 Second Street	St. Marys		1930 ● Circa
Not eligible	PL-0045	1	105 Clay Street	St. Mary's	Triplett Brothers Warehouse	1930 ● Circa
Not eligible	PL-0047	1	604 Riverside Drive	St. Marys		1900 ● Circa

Index of National Register Eligibility Recommendations, Sorted by County/Survey Number
September 2017

<u>National Register Recommendation</u>	<u>HPI Site No.</u>	<u>Map No.</u>	<u>Street Address</u>	<u>City</u>	<u>Building Name</u>	<u>Date of Construction</u>
Not eligible	PL-0048	1	602 Riverside Dr.	St. Marys		1920 ● Circa
Not eligible	PL-0049	1	511 Riverside Dr.	St. Mary's		1910 ● Circa
Not eligible	PL-0050	1	506 Riverside Dr.	St. Marys		1887 ○ Circa
Not eligible	PL-0051	1	504 Riverside Dr.	St. Marys		1900 ○ Circa
Not eligible	PL-0057	1	401 Riverside Dr.	St. Mary's		1870 ○ Circa
Not eligible	PL-0060	2	613 Dewey Ave.	St. Marys		1910 ○ Circa
Not eligible	PL-0061	2	304 Timms Street	St. Marys		1900 ● Circa
Not eligible	PL-0062	2	306 Timms St	St. Marys		1900 ● Circa
Not eligible	PL-0065	2	304 Sycamore Street	Saint Marys		1900 ● Circa
Not eligible	PL-0067	2	803 Dewey Avenue	St. Mary's		1910 ● Circa
Not eligible	PL-0068	2	808 Dewey Ave.	St. Mary's		1900 ● Circa
Not eligible	PL-0069	2	912 Dewey Ave.	St. Mary's		1910 ● Circa
Not eligible	PL-0070	2	911 Dewey Ave.	St. Mary's		1920 ● Circa

Index of National Register Eligibility Recommendations, Sorted by County/Survey Number
September 2017

<u>National Register Recommendation</u>	<u>HPI Site No.</u>	<u>Map No.</u>	<u>Street Address</u>	<u>City</u>	<u>Building Name</u>	<u>Date of Construction</u>
Not eligible	PL-0072	2	Second Street at Cherry Street	St. Mary's	Stone Wall	1920 <input checked="" type="radio"/> Circa
Not eligible	PL-0073	2	901 Fourth St	St. Marys		1920 <input type="radio"/> Circa
Not eligible	PL-0074	2	814 Fourth Street	St. Marys		1920 <input type="radio"/> Circa
Not eligible	PL-0077	2	708 Fifth St	St. Marys		1910 <input type="radio"/> Circa
Not eligible	PL-0078	2	701 Sixth Street	St. Mary's		1910 <input checked="" type="radio"/> Circa
Not eligible	PL-0079	2	711 Sixth Street	St. Marys		1918 <input type="radio"/> Circa
Not eligible	PL-0080	2	715 Sixth St	St. Marys		1920 <input checked="" type="radio"/> Circa
Not eligible	PL-0081	2	717 Sixth Street	St. Mary's		1915 <input checked="" type="radio"/> Circa
Not eligible	PL-0082	2	714 Sixth Street	St. Mary's		1900 <input checked="" type="radio"/> Circa
Not eligible	PL-0083	4	200 Second St	Belmont		1900 <input checked="" type="radio"/> Circa
Not eligible	PL-0084	4	111 Main St	Belmont		1900 <input checked="" type="radio"/> Circa
Not eligible	PL-0086	4	209 Main St	Belmont		1900 <input checked="" type="radio"/> Circa
Not eligible	PL-0087	4	300 Third Street	Belmont		1900 <input checked="" type="radio"/> Circa

Index of National Register Eligibility Recommendations, Sorted by County/Survey Number

September 2017

<u>National Register Recommendation</u>	<u>HPI Site No.</u>	<u>Map No.</u>	<u>Street Address</u>	<u>City</u>	<u>Building Name</u>	<u>Date of Construction</u>
Not eligible	PL-0088	4	309 Clark Street	Belmont		1923 ● Circa
Not eligible	PL-0089	4	311 Clark Street	Belmont		1920 ● Circa
Not eligible	PL-0091	6	WV Route 2	Willow Island	American Cyanamid/Calco/ Solvay	1955 ● Circa
Not eligible	PL-0092	6	WV Route 2	Willow Island	American Cyanamid/ Calco Chemical Division	1930 ● Circa
Not eligible	PL-0093	6	WV Route 2	Willow Island	Willow Island Baptist Church	1869; 1903 ○ Circa
Not eligible	PL-0094	6	38 Athens Lane, off of WV-2	Willow Island		1915 ● Circa
Not eligible	PL-0095	7	56 Road Run Road	Schultz	Hope Boarding House	1890 ● Circa
Not eligible	PL-0096	7	Across from 56 road run road cr 5/1	Schultz		1890 ● Circa
Not eligible	PL-0097	7	Road Run Road	Schultz	Good Hope Baptist Chirch	1887 ○ Circa
Not eligible	PL-0098	7	26 Skyles Rd	Schultz	General Store	1885 ● Circa
Not eligible	PL-0100	8	4016 or 4015 Arvilla Rd	Arvilla		1920 ● Circa
Not eligible	PL-0102	9	Beech Run Cemetery Road	Wasp		1900 ● Circa
Not eligible	PL-0103	9	Beech Run Cemetery Road	Wasp		1890 ● Circa

Index of National Register Eligibility Recommendations, Sorted by County/Survey Number

September 2017

<u>National Register Recommendation</u>	<u>HPI Site No.</u>	<u>Map No.</u>	<u>Street Address</u>	<u>City</u>	<u>Building Name</u>	<u>Date of Construction</u>
Not eligible	PL-0105	11	Hebron Road (CR 3)	Hebron		1850 ● Circa
Not eligible	PL-0107	13	Caroline Drive	Maxwell		1900 ● Circa
Not eligible	PL-0108	13	Caroline Drive	Maxwell		1900 ● Circa
Not eligible	WA-0014	83	1401 Pine Street	Kenova	Glenwood Hotel	1902 ○ Circa
Not eligible	WA-0033	85	5810 US Route 52	Hubbardstown		1880 ● Circa
Not eligible	WA-0260	83	1323 Chestnut Street	Kenova		1935 ● Circa
Not eligible	WA-0261	83		Kenova	1323 Chestnut Street	1925 ● Circa
Not eligible	WA-0262	83	1329 Chestnut Street	Kenova		1920 ● Circa
Not eligible	WA-0264	83	1425 Chestnut Street	Kenova		1900 ● Circa
Not eligible	WA-0265	83	1431/1429 Chestnut Street	Kenova	Wade Miller Drug Store	1900 ● Circa
Not eligible	WA-0266	83	1519 Chestnut St.	Kenova	Good Samaritan Center	1935 ● Circa
Not eligible	WA-0285	108	3063 Rt 152	Lavelette		1930 ● Circa
Not eligible	WA-0286	108	3089 5th Street (WV -152)	Lavalette		1955 ● Circa

Index of National Register Eligibility Recommendations, Sorted by County/Survey Number

September 2017

<u>National Register Recommendation</u>	<u>HPI Site No.</u>	<u>Map No.</u>	<u>Street Address</u>	<u>City</u>	<u>Building Name</u>	<u>Date of Construction</u>
Not eligible	WA-0287	108	4100 Rt 152	Lavalette		1935 ● Circa
Not eligible	WA-0288	108	4120 5th Street (WV -152)	Lavalette		1920 ● Circa
Not eligible	WA-0289	108	4120 5th Street (WV -152)	Lavalette		1955 ● Circa
Not eligible	WA-0290	107	4443 5th Street (WV -152)	Lavalette		1950 ● Circa
Not eligible	WA-0291	107	Next to 4649 Rt 152	Lavalette		1935 ● Circa
Not eligible	WA-0292	106	5910 WV-152	Ardel		1900 ● Circa
Not eligible	WA-0293	106	5920 WV-152	Ardel		1920 ● Circa
Not eligible	WA-0296	104	151 Wilson Creek Rd / CR-17	Wayne	I-House	1905 ● Circa
Not eligible	WA-0297	103	10101 Central Ave. (WV 152)	Wayne		1930 ● Circa
Not eligible	WA-0298	103	10239 Central Avenue	Wayne		1950 ● Circa
Not eligible	WA-0299	100	55 Schoolhouse Drive	Wayne	Garage	1920 ● Circa
Not eligible	WA-0300	100	615 Cleveland Street	Wayne	Wayne United Methodist Church	1922 ○ Circa
Not eligible	WA-0301	101	Cleveland Street	Wayne	Wayne Co Schools Maintenance	1930 ● Circa

Index of National Register Eligibility Recommendations, Sorted by County/Survey Number

September 2017

<u>National Register Recommendation</u>	<u>HPI Site No.</u>	<u>Map No.</u>	<u>Street Address</u>	<u>City</u>	<u>Building Name</u>	<u>Date of Construction</u>
Not eligible	WA-0302	101	218 North Court Street	Wayne		1900 ● Circa
Not eligible	WA-0304	100	Hendricks Street	Wayne		1920 ● Circa
Not eligible	WA-0305	100	Hendricks Street	Wayne	All Washed Up	1950 ● Circa
Not eligible	WA-0307	101	617 South Court Street	Wayne		1920 ● Circa
Not eligible	WA-0308	101	615 South Court Street	Wayne		1950 ● Circa
Not eligible	WA-0309	101	611 Wayne Street (approx.)	Wayne		1925 ● Circa
Not eligible	WA-0310	101	328 Hall Street	Wayne		1955 ● Circa
Not eligible	WA-0311	101	331 Hall Street	Wayne		1920 ● Circa
Not eligible	WA-0312	101	401 Hall St.	Wayne	Folk Victorian	1910 ● Circa
Not eligible	WA-0314	101	516 Keyser St.	Wayne	Single-Family Dwelling	1915 ● Circa
Not eligible	WA-0315	101	510 Keyser St.	Wayne	Wayne Baptist Church	1925 ● Circa
Not eligible	WA-0316	101	420 River St.	Wayne	Foursquare	1925 ● Circa
Not eligible	WA-0317	101	416 River St.	Wayne	Foursquare	1925 ● Circa

Index of National Register Eligibility Recommendations, Sorted by County/Survey Number
September 2017

<u>National Register Recommendation</u>	<u>HPI Site No.</u>	<u>Map No.</u>	<u>Street Address</u>	<u>City</u>	<u>Building Name</u>	<u>Date of Construction</u>
Not eligible	WA-0318	101	320 Virginia St.	Wayne	Single-Family Dwelling	1945 Circa
Not eligible	WA-0319	101	337 Keyser St.	Wayne	Single-Family Dwelling	1905 Circa
Not eligible	WA-0320	101	330 Keyser St.	Wayne	Folk Victorian	1900 Circa
Not eligible	WA-0321	101	325 Keyser St.	Wayne	Masonic Hall Wayne Public Library	1902 Circa
Not eligible	WA-0323	101	216 Keyser St.	Wayne	Wayne County Historical Society	1900 Circa
Not eligible	WA-0325	102	17? Roanoke Circle	Wayne		1900 Circa
Not eligible	WA-0326	102	166 Roanoke Circle	Wayne		1900 Circa
Not eligible	WA-0327	102	162 Roanoke Circle	Wayne		1920 Circa
Not eligible	WA-0328	102	119 Roanoke Circle	Wayne		1925 Circa
Not eligible	WA-0329	102	111 Roanoke Circle	Wayne	Bungalow	1925 Circa
Not eligible	WA-0330	102	107 Roanoke Circle	Wayne	Foursquare	1925 Circa
Not eligible	WA-0331	102	504 Keyser St.	Wayne		1925 Circa
Not eligible	WA-0332	100	27467 E. Lynn Rd. / WV-37	Wayne	Bungalow	1925 Circa

Index of National Register Eligibility Recommendations, Sorted by County/Survey Number

September 2017

<u>National Register Recommendation</u>	<u>HPI Site No.</u>	<u>Map No.</u>	<u>Street Address</u>	<u>City</u>	<u>Building Name</u>	<u>Date of Construction</u>
Not eligible	WA-0334	99	15832 Twelve Pole Road(WV-152)	Echo		1890 ● Circa
Not eligible	WA-0335	99	15951 WV Route 152 (approx.)	Echo	Southern States Feed Store	1890 ● Circa
Not eligible	WA-0336	98	18789 Twelve Pole Road(WV-152) approx.	Sidney		1925 ● Circa
Not eligible	WA-0339	95	27785 Twelve Pole Road(WV-152)	Ferguson		1930 ● Circa
Not eligible	WA-0340	95		Ferguson		1935 ● Circa
Not eligible	WA-0341	95	27785 WV-152 and Bush Creek Rd / CR -31	Ferguson	Garage Apartment	1935 ● Circa
Not eligible	WA-0342	95	28119 Twelve Pole Road (WV-152)	Ferguson		1855 ● Circa
Not eligible	WA-0343	110	1207 Campcreek Rd. / CR-25	East Lynn	Corner Pocket	1935 ● Circa
Not eligible	WA-0344	111	Beech Fork Road (CR -21)	Nestlow		1920 ● Circa
Not eligible	WA-0346	93	38146 WV-152	Missouri Branch		1930 ● Circa
Not eligible	WA-0347	87	3135 Louisa Street	Fort Gay		1920 ● Circa
Not eligible	WA-0349	87	80 Vancouver Street	Fort Gay	Queen Anne Dwelling	1905 ● Circa
Not eligible	WA-0350	87	140 Vancouver Street	Fort Gay	Bungalow Dwelling	1920 ● Circa

Index of National Register Eligibility Recommendations, Sorted by County/Survey Number

September 2017

<u>National Register Recommendation</u>	<u>HPI Site No.</u>	<u>Map No.</u>	<u>Street Address</u>	<u>City</u>	<u>Building Name</u>	<u>Date of Construction</u>
Not eligible	WA-0351	87	177 Vancouver Street	Fort Gay	School Restaurant	1950 ● Circa
Not eligible	WA-0352	87	8607 (188) Vancouver Street	Fort Gay	Leeds, Roger House	1905 ● Circa
Not eligible	WA-0353	87	8701 (228) Vancouver Street	Fort Gay	Queen Anne Dwelling	1905 ● Circa
Not eligible	WA-0355	88	24 Wayne Street	Fort Gay		1915 ● Circa
Not eligible	WA-0356	88	25 Cass Street	Fort Gay		1880 ● Circa
Not eligible	WA-0359	91	248 Crum Rd. / Route 52/58	Crum	Craftsman House	1925 ● Circa
Not eligible	WA-0360	91	Lick Branch Road	Crum		1920 ● Circa
Not eligible	WA-0361	90	Webb Road	Tripp	Thomas Copley Memorial Methodist Church	1894 ○ Circa
Not eligible	WA-0362	90	River Bend Road (CR -29/9)	Tripp		1920 ● Circa
Not eligible	WA-0364	84	7647 Big Sandy River Road (US Route 52)	Cyrus		1920 ● Circa
Not eligible	WA-0365	86	21273 Rt 52	Fort Gay		1960 ● Circa
Not eligible	WA-0367	82	1601 Chestnut	Kenova		1915 ● Circa
Not eligible	WA-0368	82	1605 Chestnut	Kenova		1910 ● Circa

Index of National Register Eligibility Recommendations, Sorted by County/Survey Number

September 2017

<u>National Register Recommendation</u>	<u>HPI Site No.</u>	<u>Map No.</u>	<u>Street Address</u>	<u>City</u>	<u>Building Name</u>	<u>Date of Construction</u>
Not eligible	WA-0369	82	1606 Chestnut St	Kenova		1910 ● Circa
Not eligible	WA-0373	82	1703 Chestnut	Kenova		1900 ● Circa
Not eligible	WA-0374	82	1705 Chestnut	Kenova		1910 ● Circa
Not eligible	WA-0375	82	1709 Chestnut	Kenova		1900 ● Circa
Not eligible	WA-0376	82	1710 Chestnut	Kenova		1910 ● Circa
Not eligible	WA-0377	82	1712 Chestnut	Kenova		1910 ● Circa
Not eligible	WA-0378	82	1713 Chestnut	Kenova		1910 ● Circa
Not eligible	WA-0379	82	1714 Chestnut	Kenova		1910 ● Circa
More research recommended	JA-0400	50	9312 Charleston Rd. / CR-21	Kenna	House	1900 ● Circa
More research recommended	JA-0401	50	10033 Charleston Rd. / CR-21	Kenna	House	1919 ● Circa
More research recommended	JA-0402	51	12668 Charleston Rd. / CR-21	Young	Golden Horseshoe Farm	1890 ● Circa
More research recommended	JA-0423	53	6800 Parkersburg Road	Sandyville	Farmstead	1880 ● Circa
More research recommended	JA-0426	53	11781 Liverpool Rd. / CR-13	Sandyville	Duplex Tenant House	1890 ● Circa

Index of National Register Eligibility Recommendations, Sorted by County/Survey Number

September 2017

<u>National Register Recommendation</u>	<u>HPI Site No.</u>	<u>Map No.</u>	<u>Street Address</u>	<u>City</u>	<u>Building Name</u>	<u>Date of Construction</u>
More research recommended	LC-0010-0005	16	124 Main Street SE corner of Vine	Hamlin	Civil War Way Station	1860 Circa
More research recommended	LC-0010-0027	15	400 Walnut St.	Hamlin	Pauley-Wilkinson Building	1910 Circa
More research recommended	LC-0096	18	8160 Court Ave. WV-3	Hamlin	Craftsman	1925 Circa
More research recommended	LC-0137	22	6033 WV-10	West Hamlin	McGhee Funeral Home	1925 Circa
More research recommended	LC-0147	27	676 Four Mile Creek Rd. / CR-11	Redwing	Log House	1850 Circa
More research recommended	LC-0153	42	5220 Mud River Rd. / CR-46	Palermo	Store and House	1930 Circa
More research recommended	LC-0155	40	4004 Calvary Mountain (approx.) / CR 46	Spurlockville		1930 Circa
More research recommended	LC-0156	40	4004 Calvary Mountain (approx.) / CR 46	Spurlockville		1930 Circa
More research recommended	LC-0157	31	723 Mud River Rd. / CR-1	Portersville	Laurel Creek School	1875 Circa
More research recommended	LC-0158	40	4004 Calvary Mountain (approx.) / CR 46	Spurlockville		1930 Circa
More research recommended	LC-0159	40	4004 Calvary Mountain (approx.) / CR 46	Spurlockville		1930 Circa
More research recommended	LC-0160	40	Mud River Road (CR -46)	Spurlockville		1929 Circa
More research recommended	LC-0169	33	9 Roberts Hollow Rd.	Griffithsville	Queen Anne	1908 Circa

Index of National Register Eligibility Recommendations, Sorted by County/Survey Number

September 2017

<u>National Register Recommendation</u>	<u>HPI Site No.</u>	<u>Map No.</u>	<u>Street Address</u>	<u>City</u>	<u>Building Name</u>	<u>Date of Construction</u>
More research recommended	MS-0416	62	1687 Camp Conley Road (CR 1/3)	Old Town		1900 ● Circa
More research recommended	MS-0420	63	11479 Longdale Road	Upper Flats		1900 ● Circa
More research recommended	MS-0429	65	1156 Radical Lane (approx.)	Letart		1900 ● Circa
More research recommended	MS-0446	66	8416 Graham Station Road (WV 62)	Longdale		1910 ● Circa
More research recommended	MS-0447	66	8024 Graham Station Road (approx.)	Longdale		1880 ● Circa
More research recommended	MS-0474	68	6808 Crab Tree Road (CR 29)	Mohrtown		1930 ● Circa
More research recommended	PL-0059	2	610 Dewey Avenue	Saint Marys		1920 ○ Circa
More research recommended	PL-0076	2	720 Fifth St	St. Marys		1900 ○ Circa
More research recommended	PL-0101	9	623 Beech Run (approx.)	Wasp		1900 ● Circa
More research recommended	WA-0034	85	next to 15810 U.S. Route 52	Hubbardstown	Watts Store	1905 ● Circa
More research recommended	WA-0303	101	524 Hendricks	Wayne	Urling's Department Store Trout's Hill Coffee	1920 ● Circa
More research recommended	WA-0306	101	Hendricks Street	Wayne		1880 ● Circa
More research recommended	WA-0313	101	522 Keyser St.	Wayne	Folk Victorian	1900 ● Circa

Index of National Register Eligibility Recommendations, Sorted by County/Survey Number

September 2017

<u>National Register Recommendation</u>	<u>HPI Site No.</u>	<u>Map No.</u>	<u>Street Address</u>	<u>City</u>	<u>Building Name</u>	<u>Date of Construction</u>
More research recommended	WA-0337	97	23397 WV-152	Genoa	Railroad Tenant House	1905 ● Circa
More research recommended	WA-0338	96	26369 WV Route 152 (approx.)	Radnor		1910 ● Circa
More research recommended	WA-0348	87	15 Vancouver St.	Fort Gay		1900 ● Circa
More research recommended	WA-0357	89	21 Webb Branch Rd and 3668 U.S. Route 52	Saltpetre	I-House Duplex	1905 ● Circa
More research recommended	WA-0358	91	44038 Crum Road	Crum	Possible Former Freight Depot	1920 ● Circa
More research recommended	WA-0366	94		Dunlow		1900 ● Circa

APPENDIX C
PHOTOGRAPHS



1. JA-0425, 29 Liverpool Rd, Sandyville, ca. 1885. Recommended eligible.



2. JA-0431, Andrew Flesher, Jr. House, Century Road, Ravenwood, 1847. Recommended eligible.



3. LC-0010-0033, Wilkinson Medical Building, Hamlin. 1938. Recommended eligible.



4. LC-0011, Oil Field National Bank, Griffithsville. 1908-1910. Recommended eligible.



5. Guyan Valley High School, WV Route 10, Pleasant View, 1926 and 1953. Recommended eligible.



6. Log Cabin, Quaint Road, Laurel Creek, ca 1860. Recommended eligible.



7. MS-0412, Marietta Manufacturing Co. Storage Building, Point Pleasant, 1916.
Recommended eligible.



8. MS-0413, Marietta Manufacturing Co. Foundry & Machine Shop, Point Pleasant, 1916.
Recommended eligible.



9. MS-0436, Lock Keeper's House, Lockview Lane, Letart, ca. 1895. Recommended eligible.



10. MS-0455, Federal Style House, Layne Street, New Haven, ca. 1825. Recommended eligible.



11. PL-0030, Reynolds Building/Williamson Grocery, 2nd Street, St. Marys, 1899.
Recommended eligible.



12. St. Marys Post Office, 2nd Street, St. Marys, 1937. Recommended eligible.



13. Larue Farm, County Route 3, St. Marys, 1848. Recommended eligible.



14. Shingle Style House, Chestnut Street, Kenova, ca. 1905. Recommended eligible.



15. Floyd Stroud House, WV Route 152, Missouri Branch, 1930. Recommended eligible.



16. Tunnel 3, Norfolk & Western RR, Marrowbone, ca. 1900. Recommended eligible.



17. Proposed Historic District, Kenova. WA-0279 (l), WA-0278 (c).



18. WA-0280, Chestnut Street, contributing resource to proposed Historic District, Kenova.



19. MS-0190, Jefferson Ave. Contributing resource to proposed historic district, Point Pleasant.



20. Proposed Point Pleasant Historic District. MS-0196 (l) and MS-0193 (r)



21. St. Marys Looking north on 2nd Street from Lafayette St.



22. Looking south on WV Route 62, Mason County, near Sand Hill Road. Typical river bottom landscape.



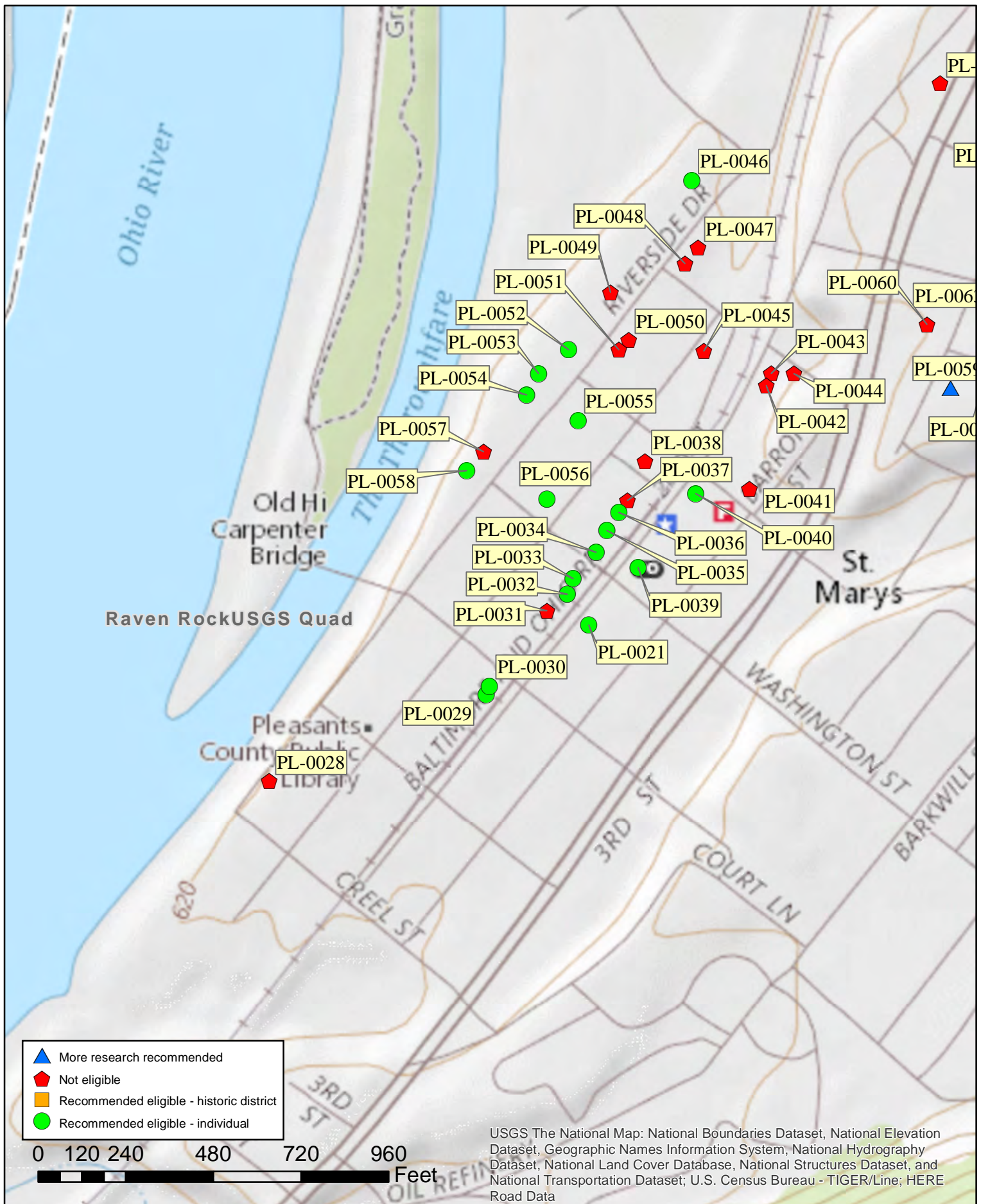
23. View of Hamlin, Lincoln County, looking south from Shaw Avenue.



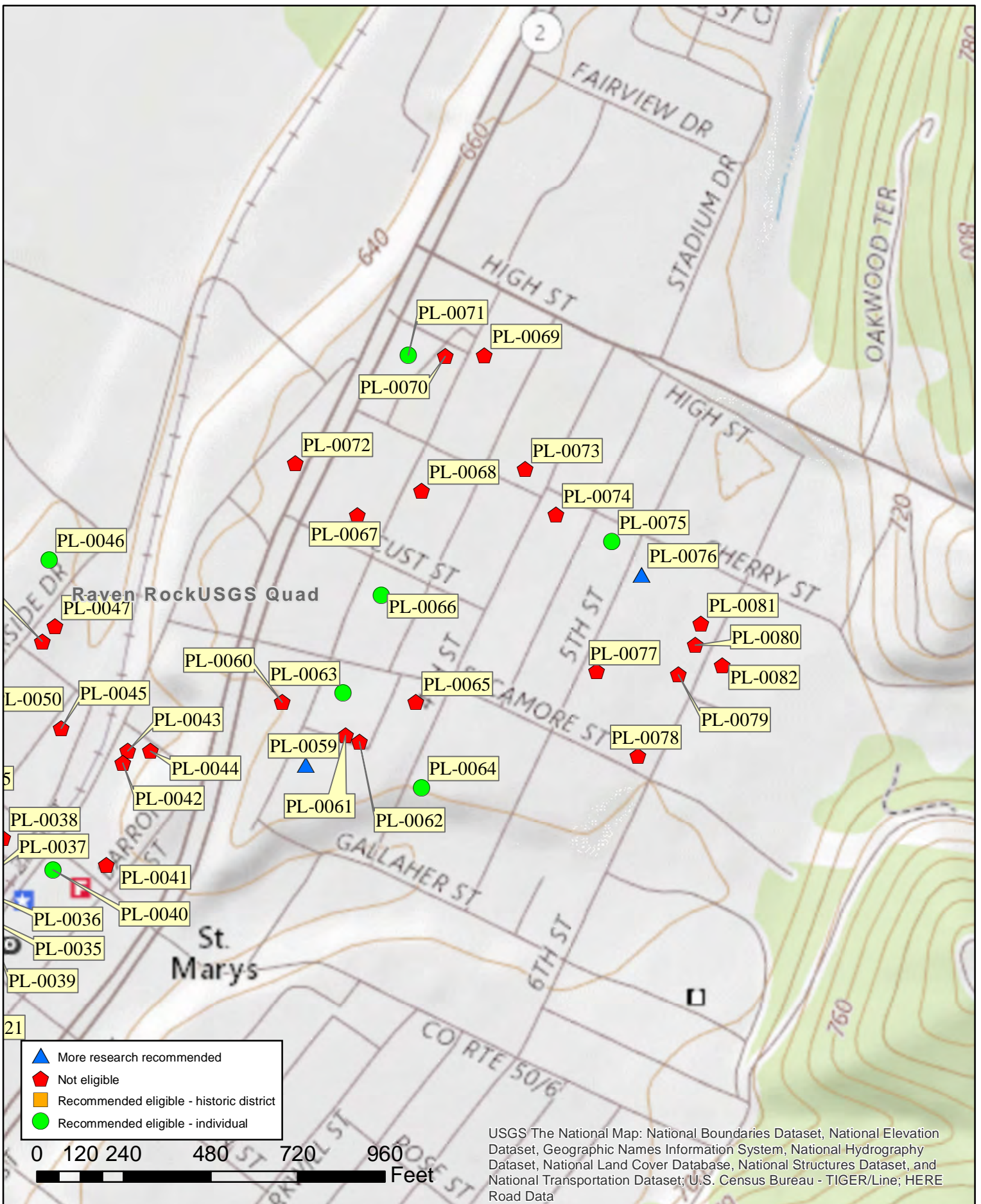
24. Typical small town streetscape. Cottageville, Jackson County.

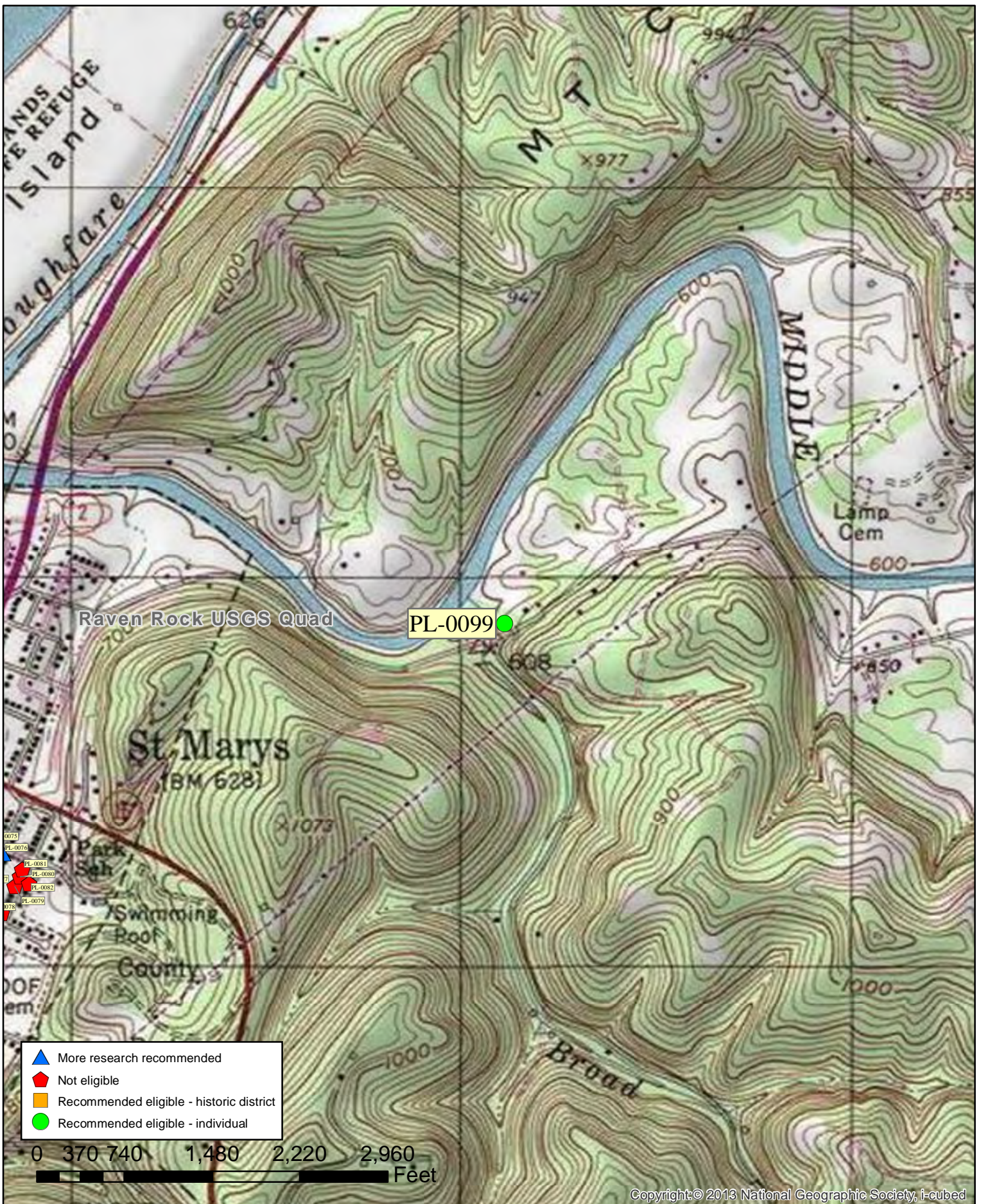
APPENDIX D

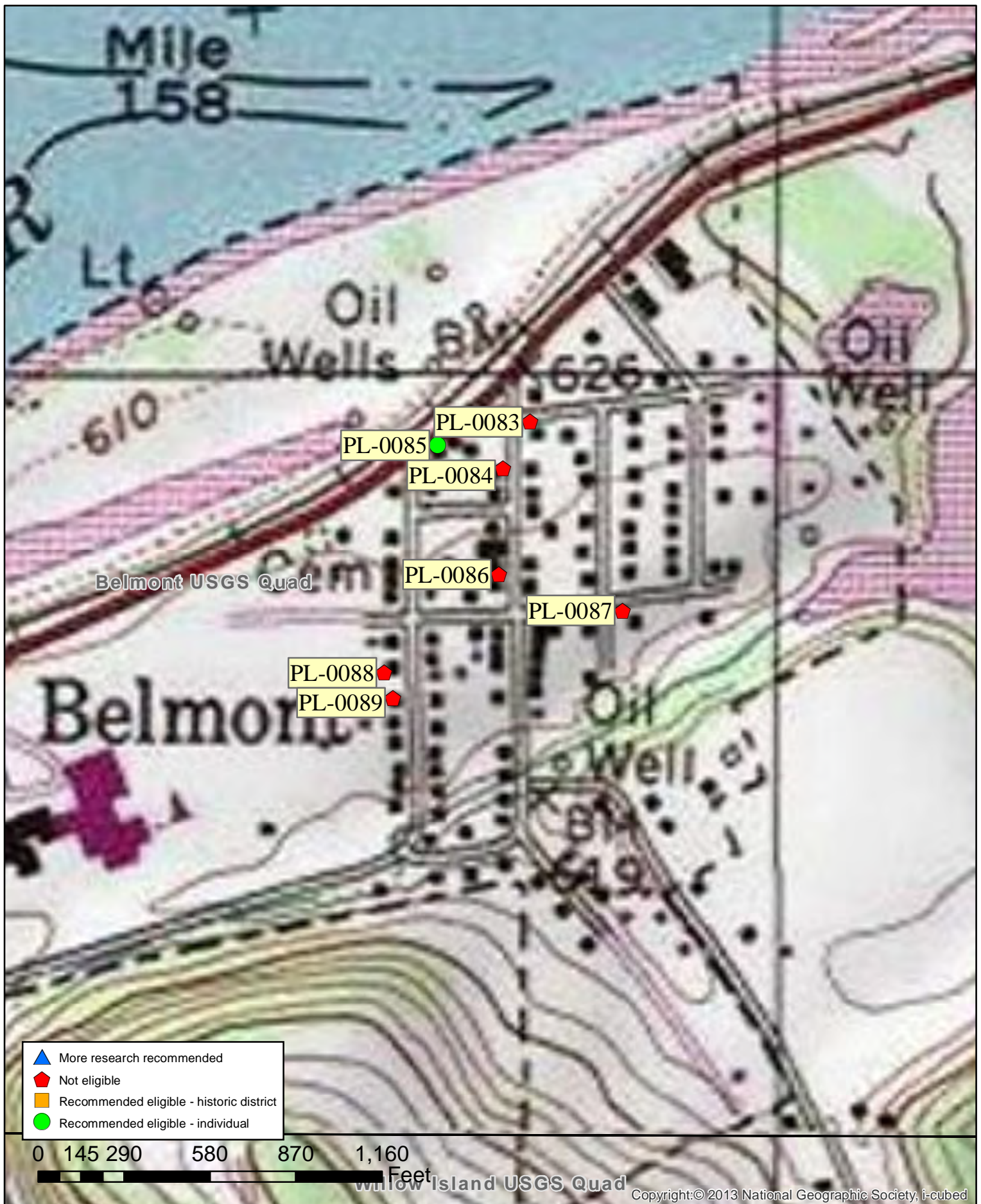
MAPS

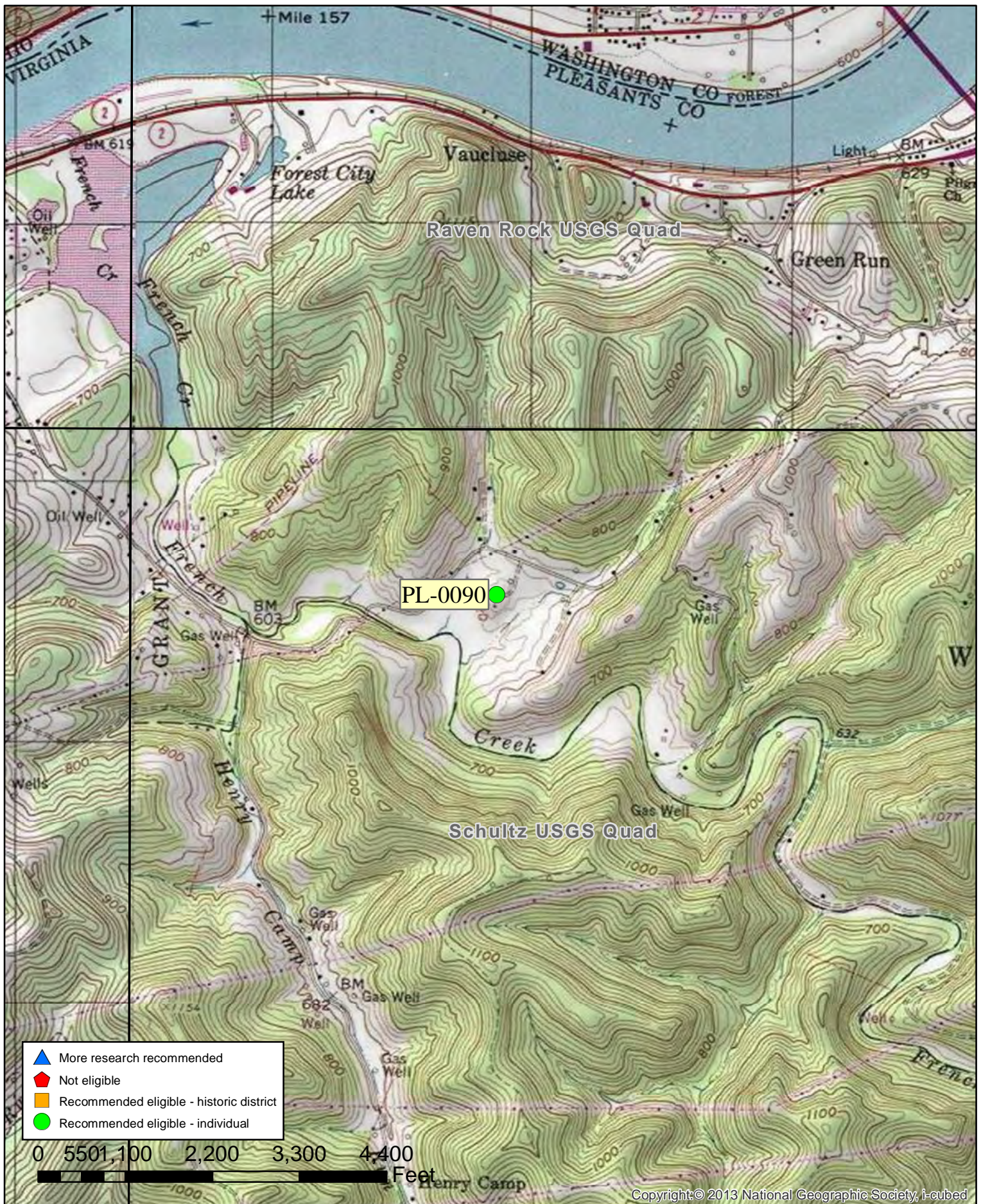


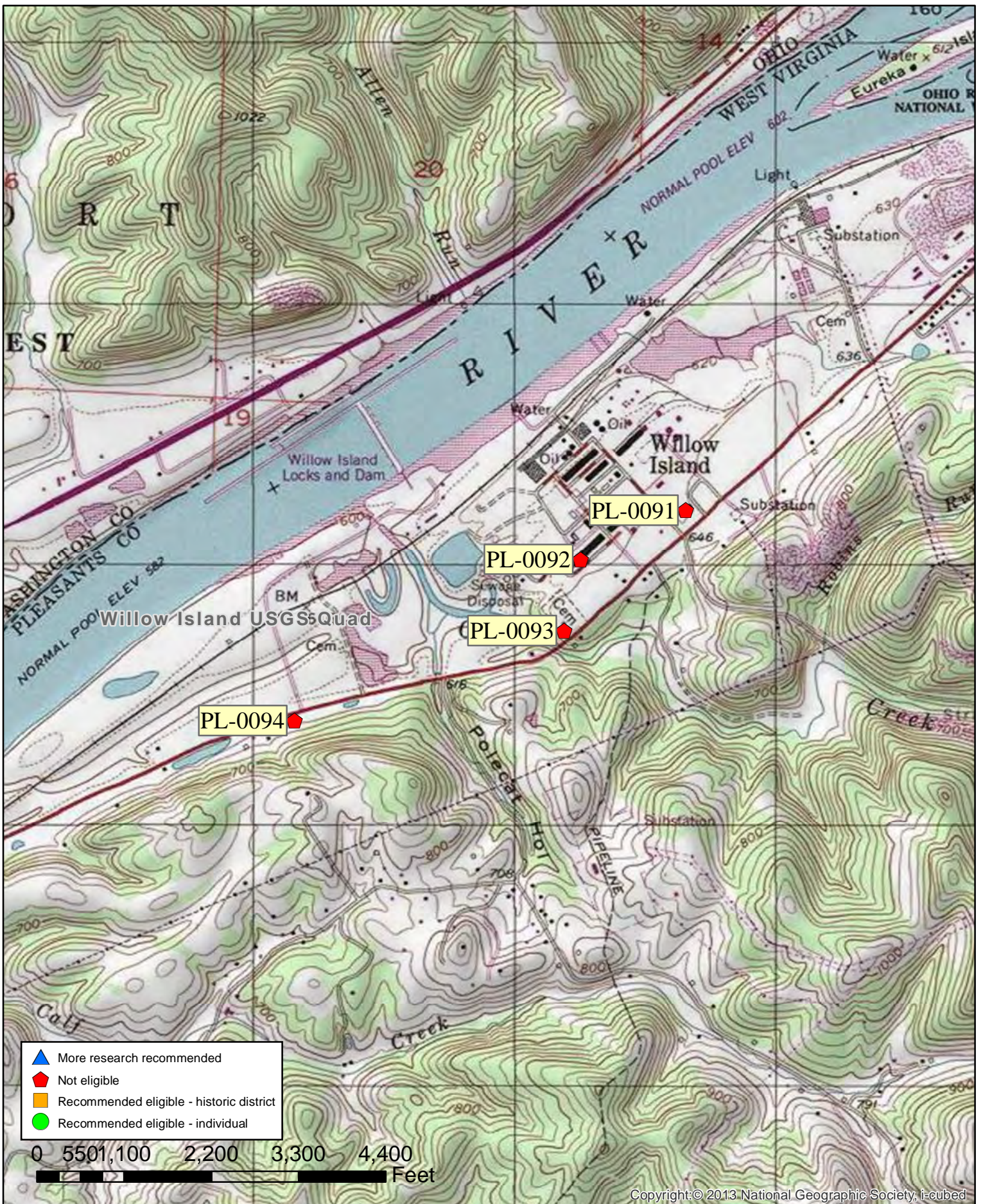
Historic Resource Maps

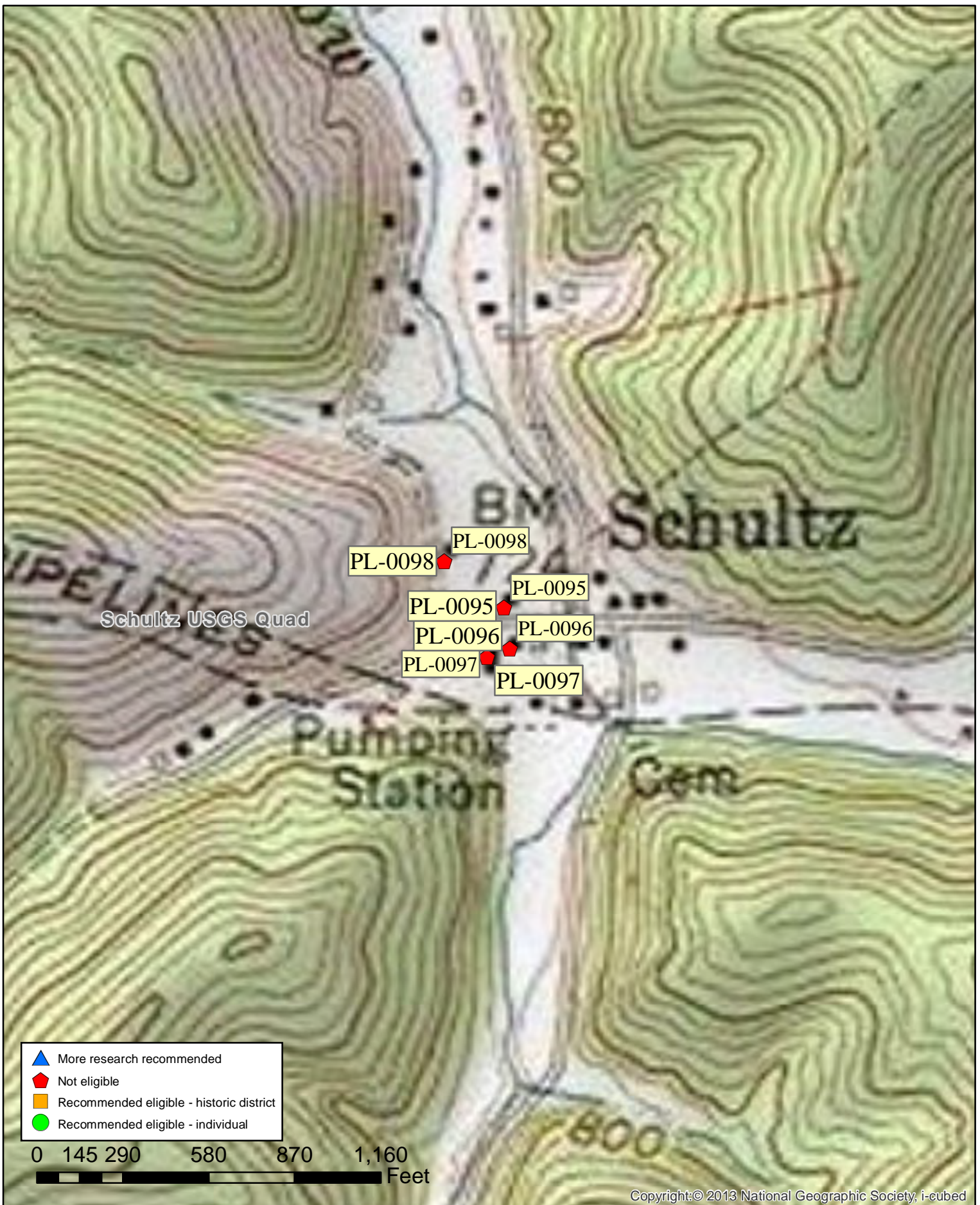




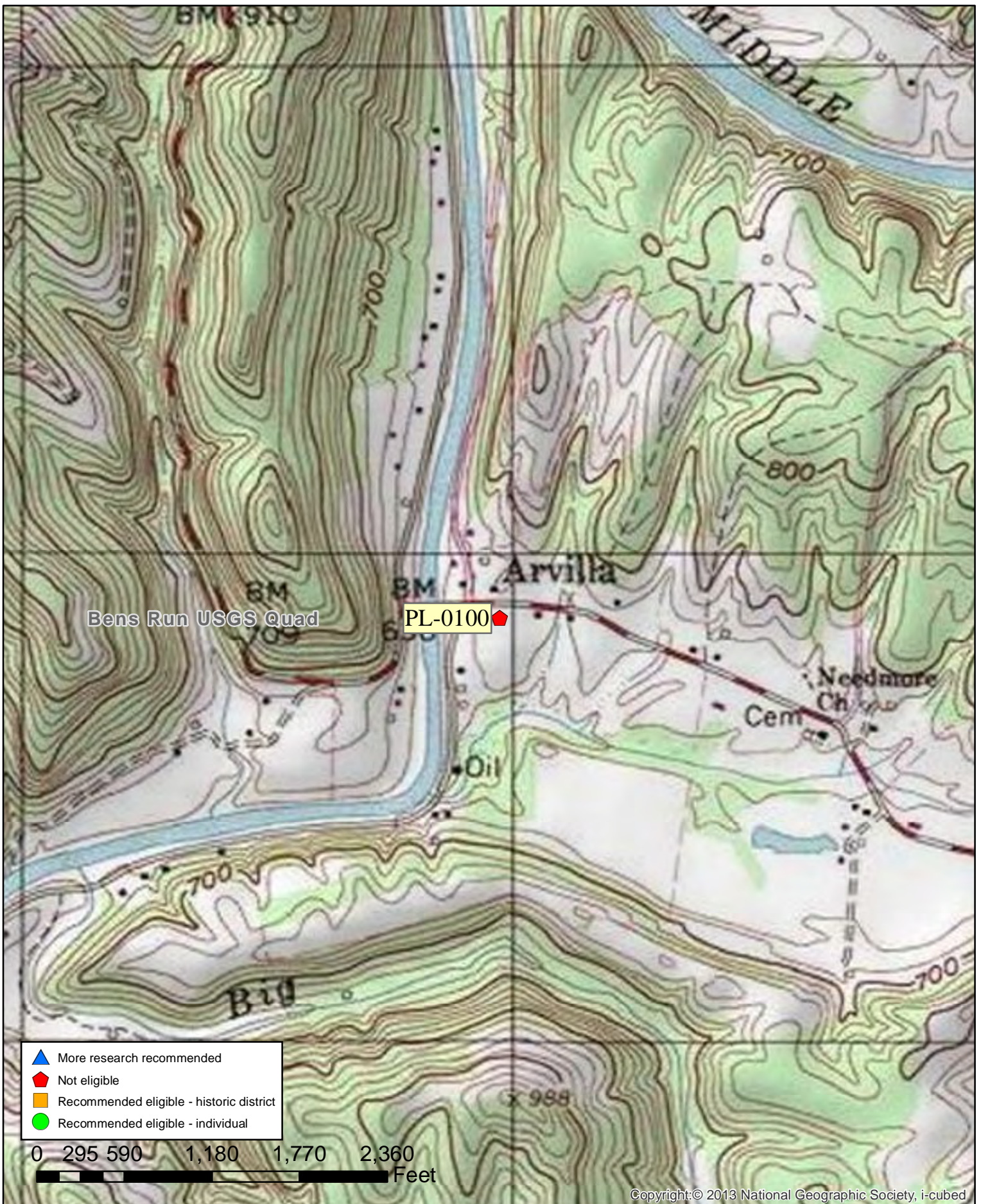


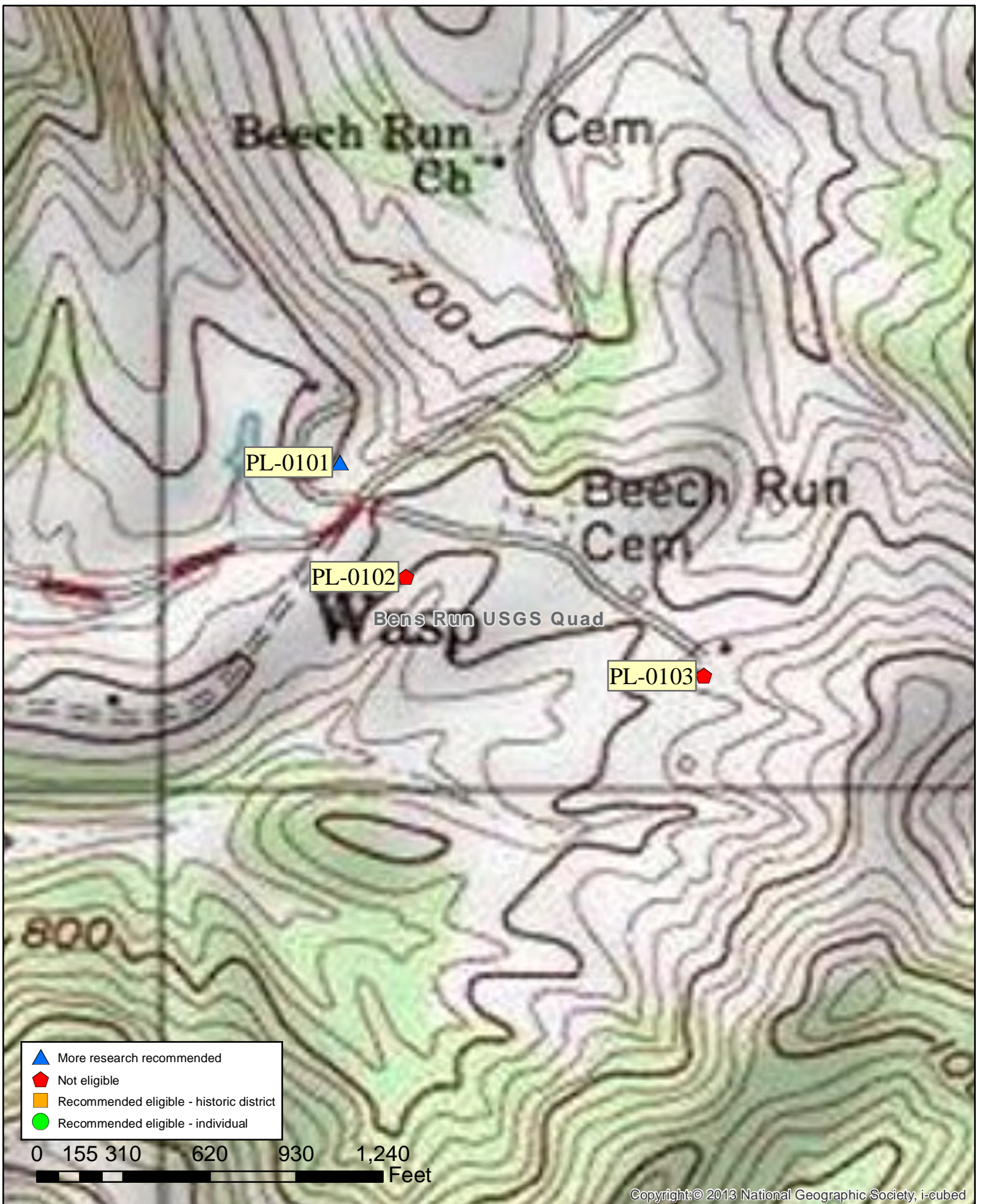


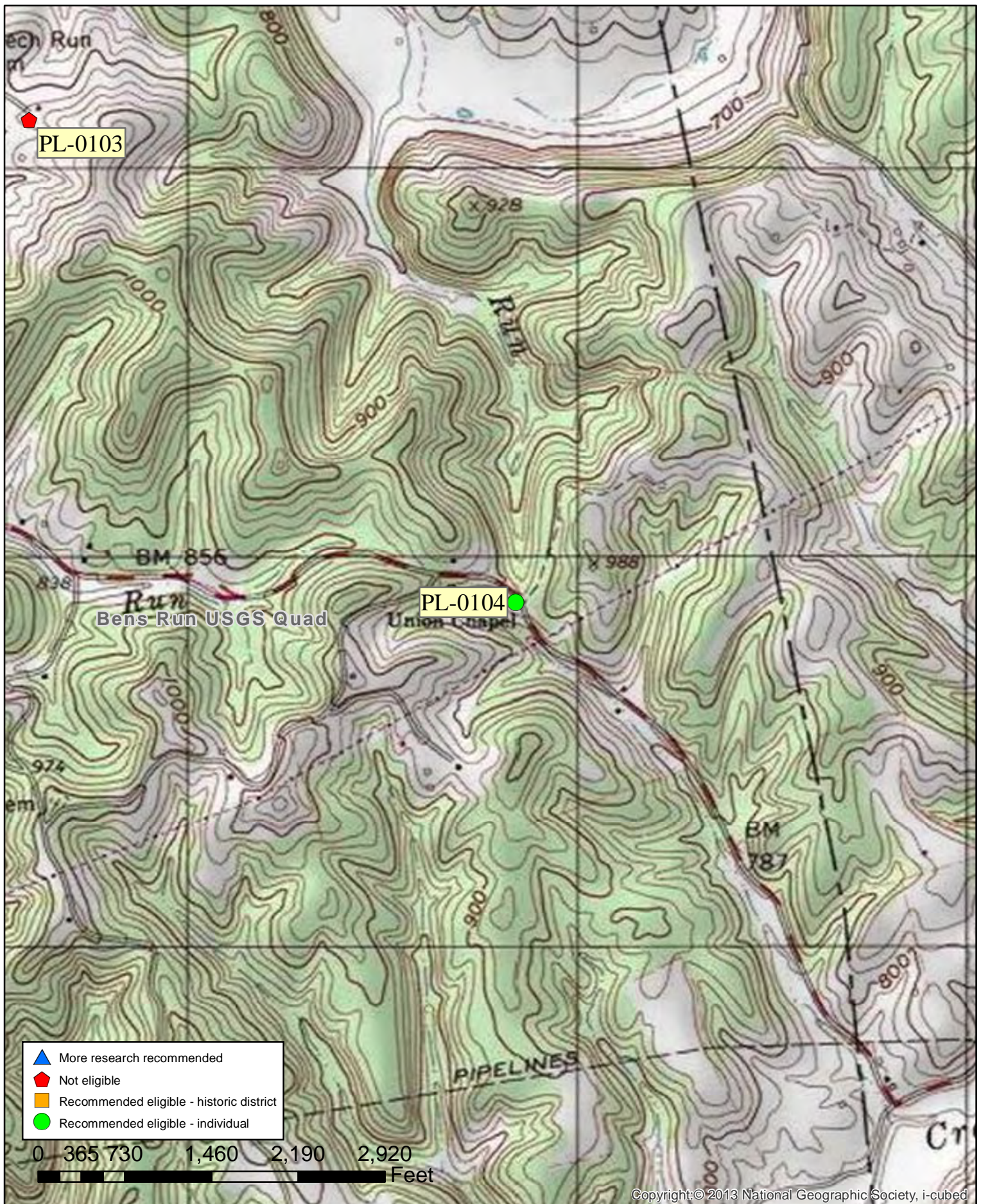


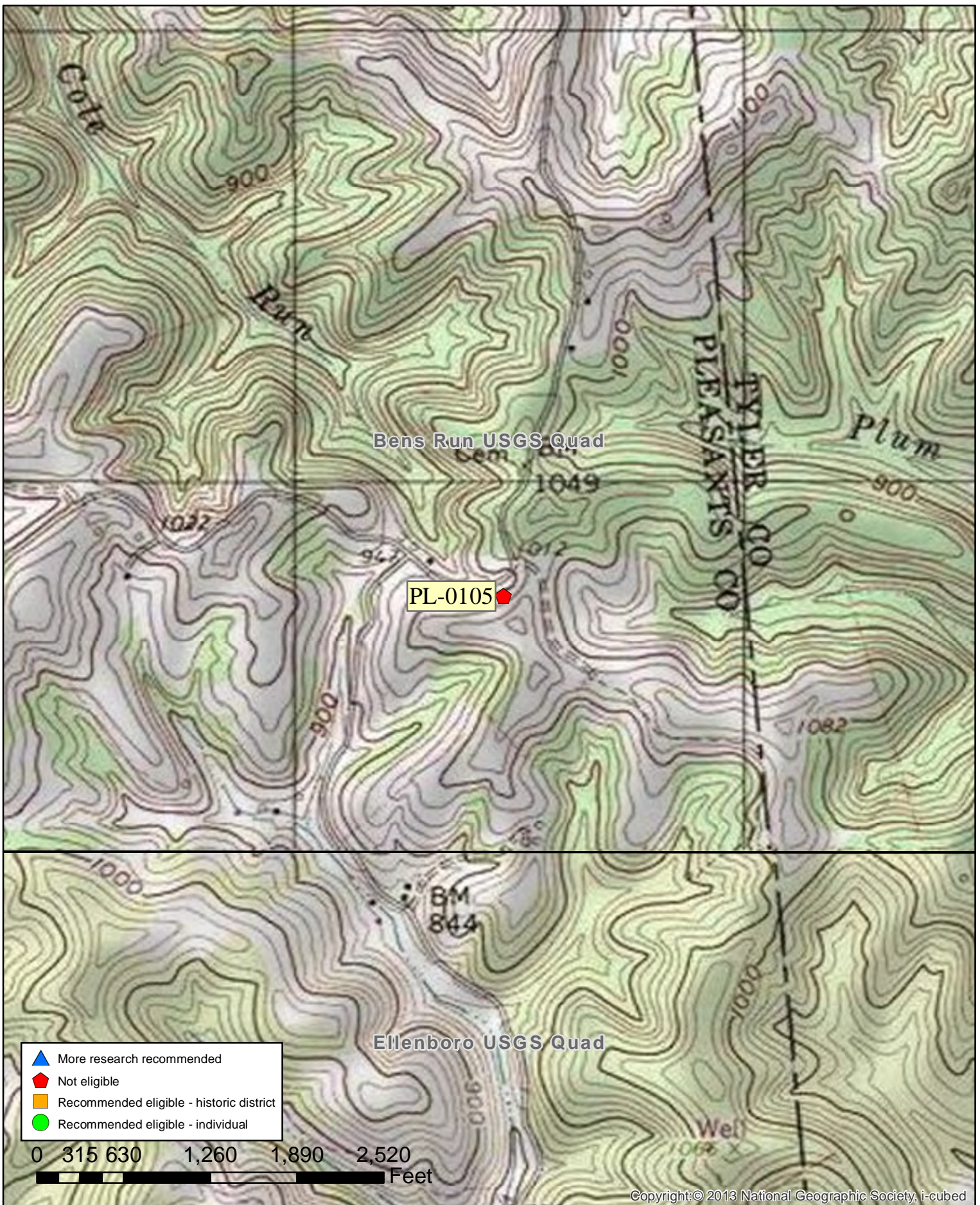


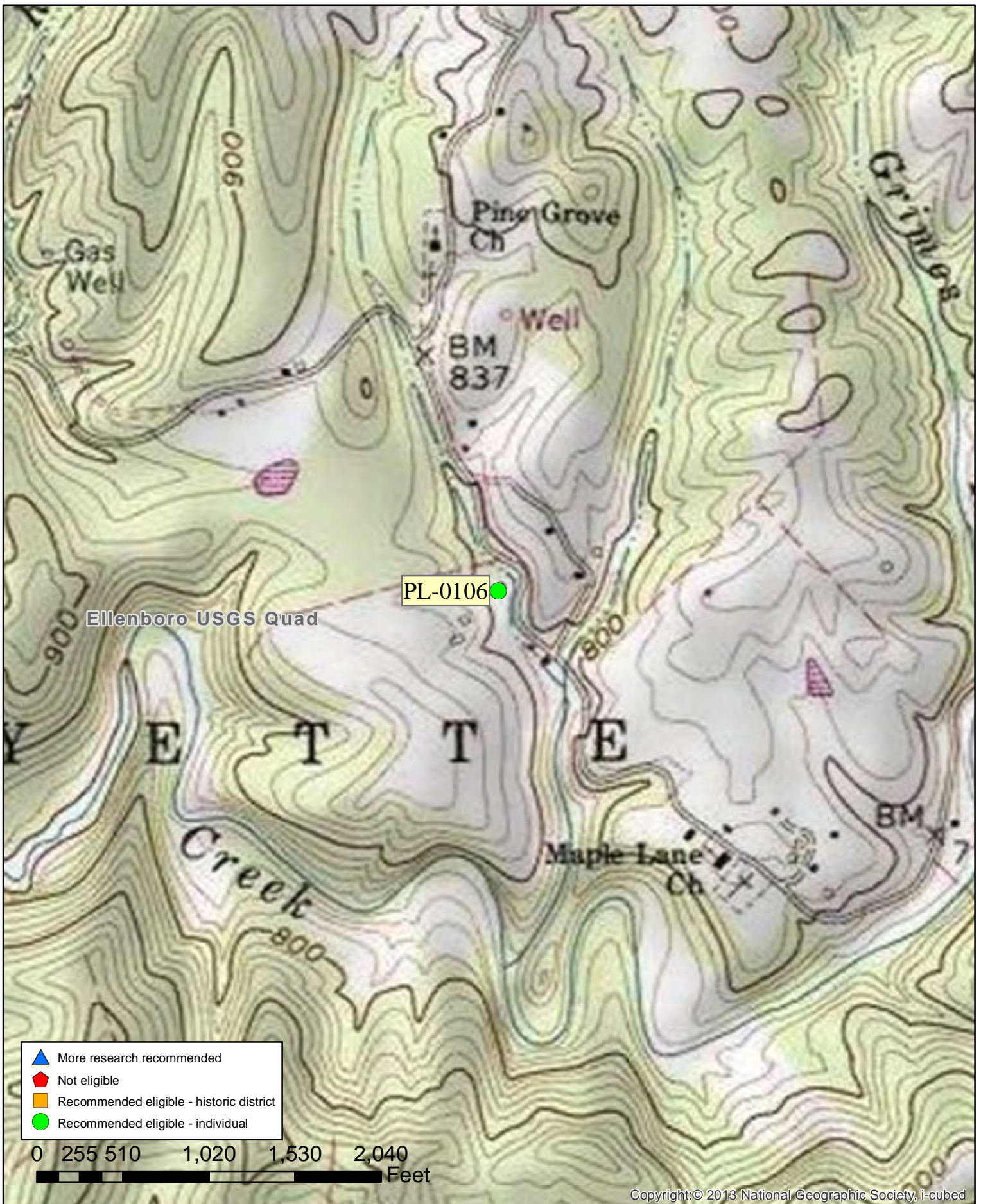
Historic Resource Maps

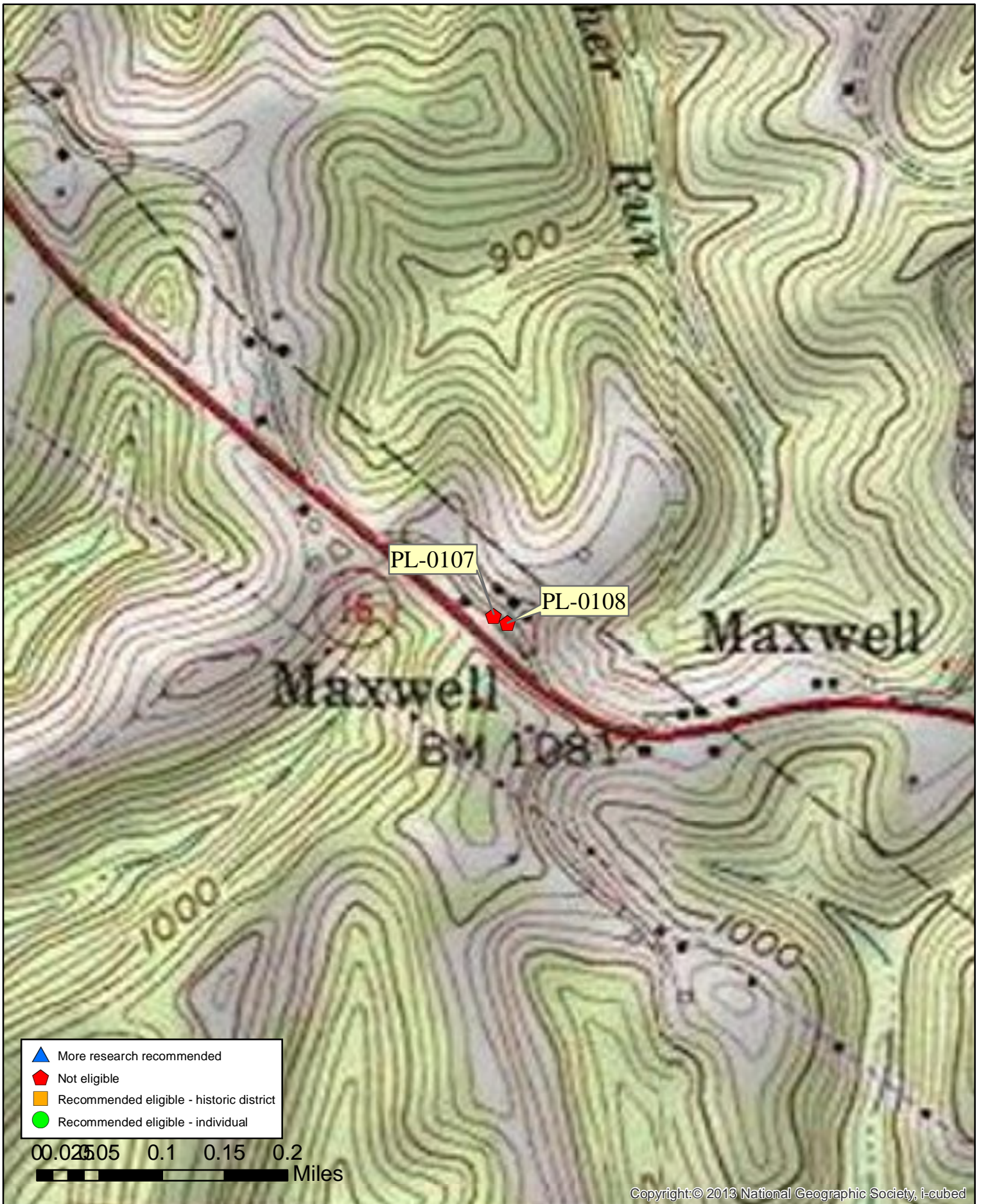


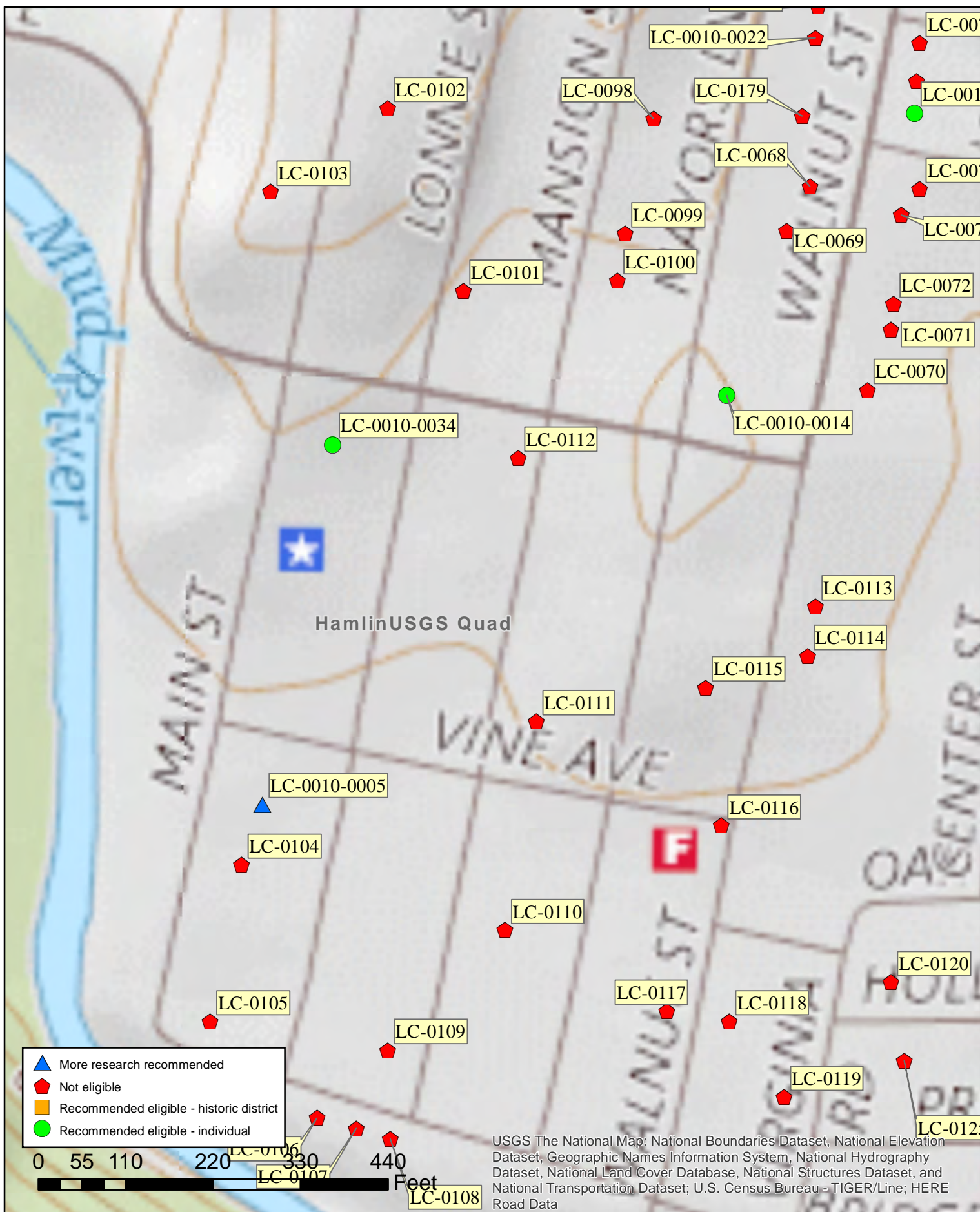




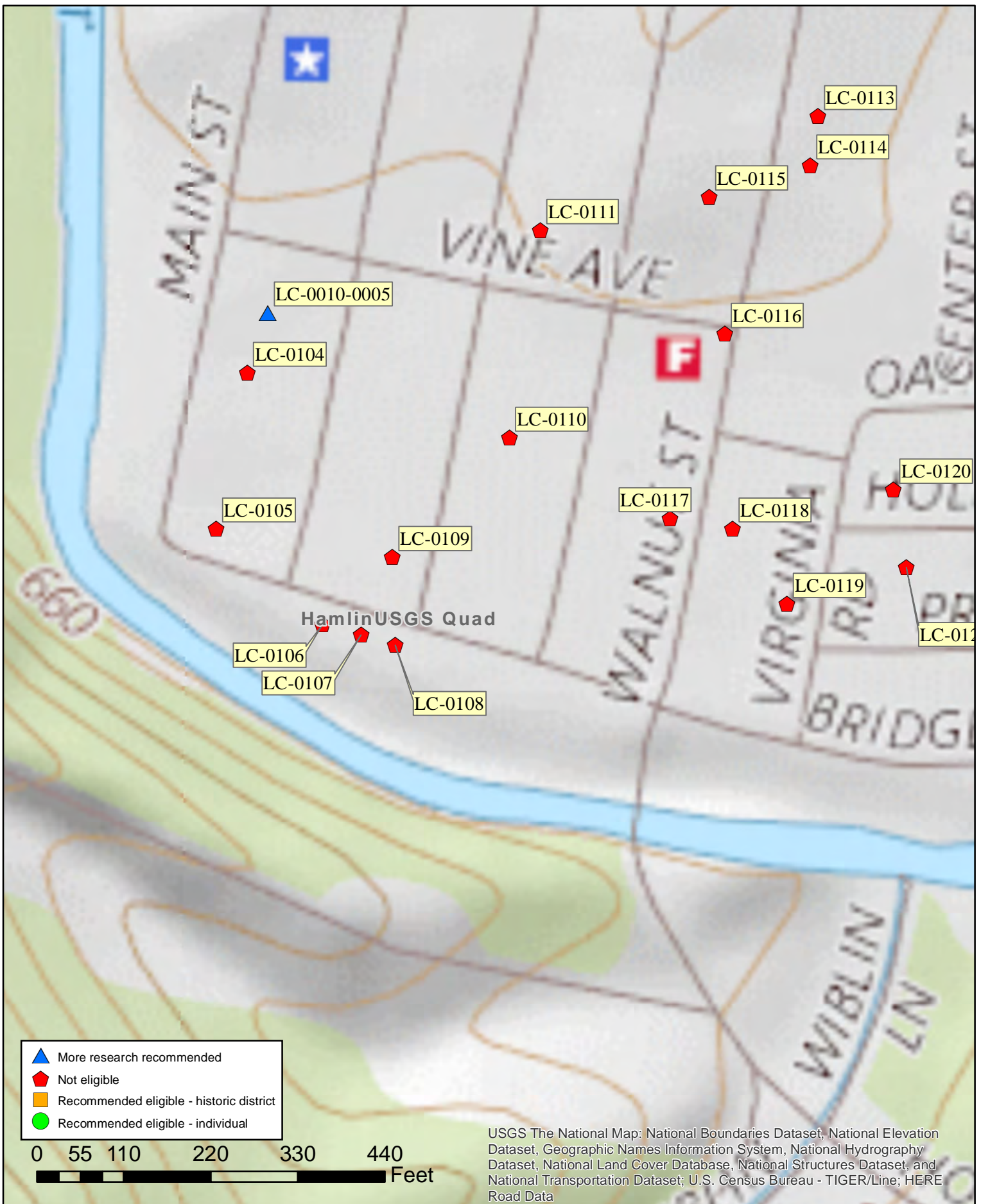






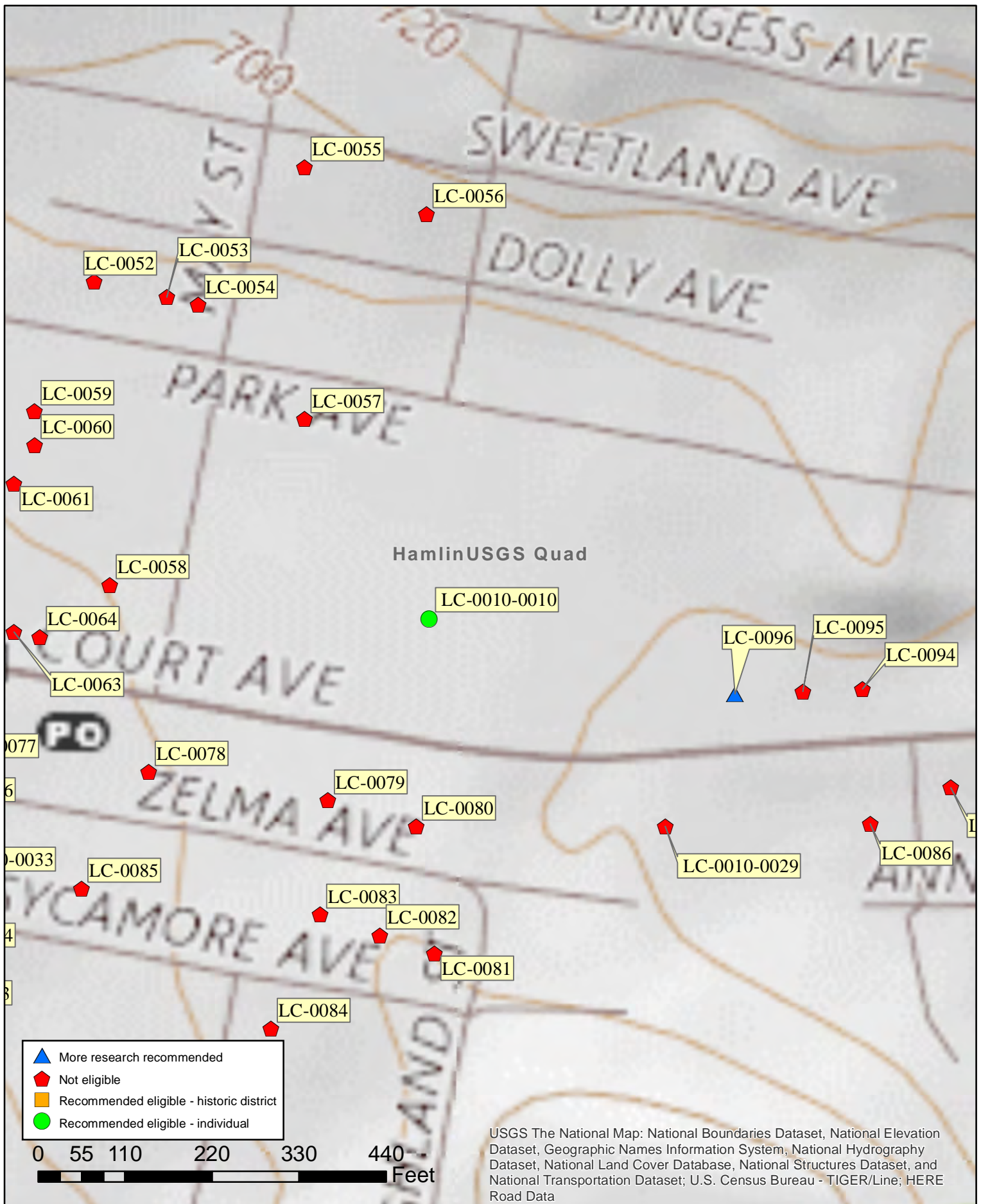


Historic Resource Maps



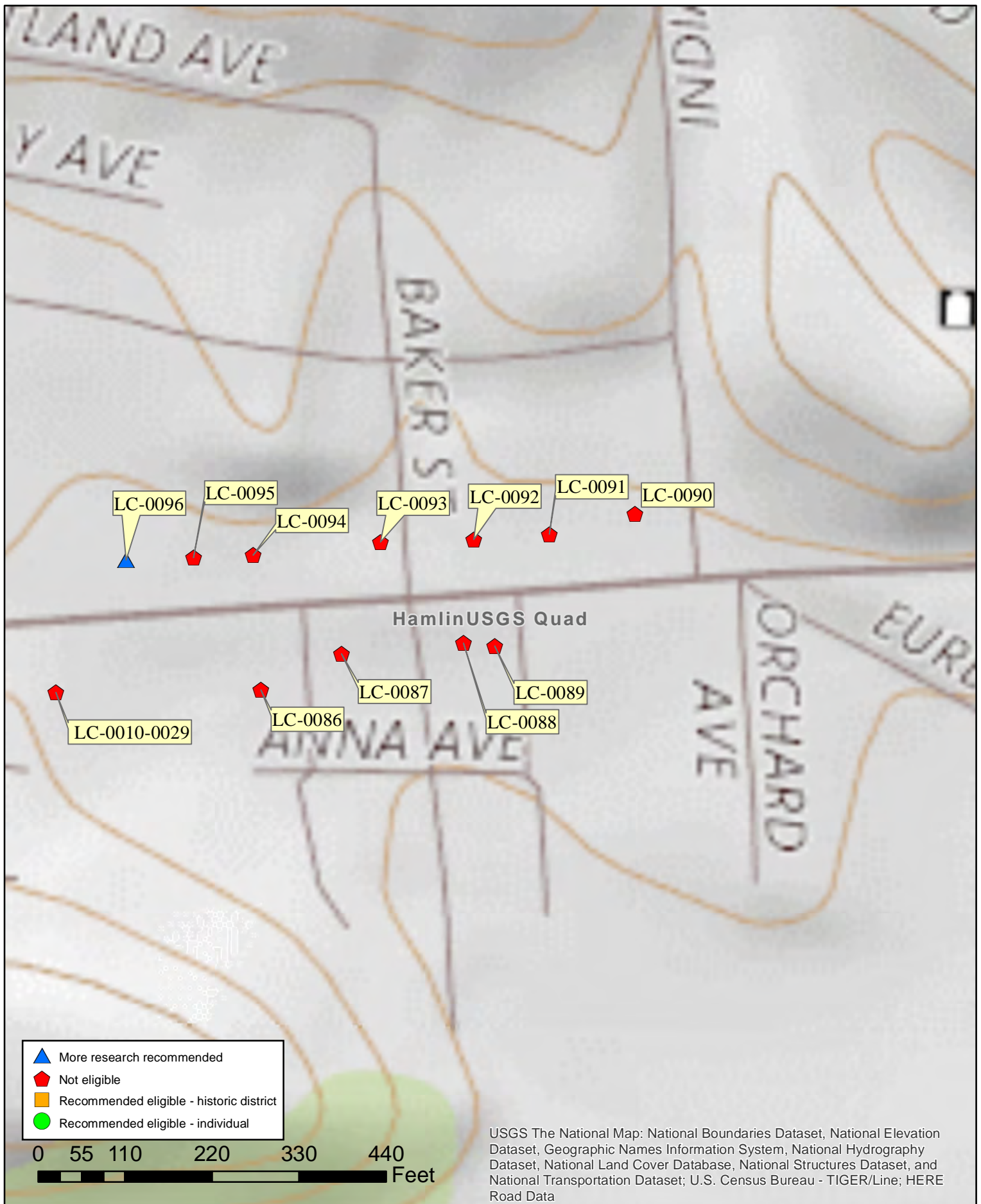
Historic Resource Maps

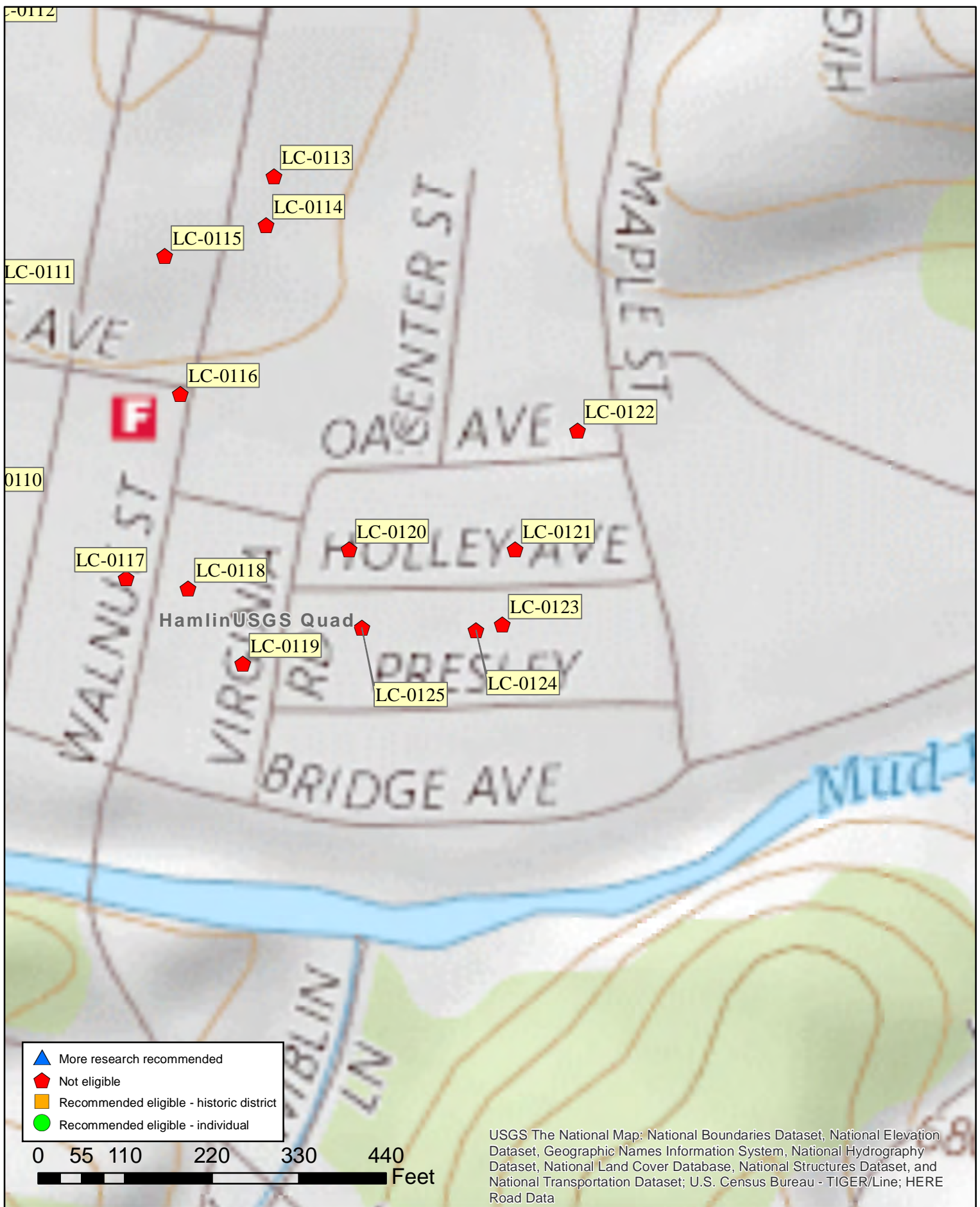
Reconnaissance Historic Resource Survey for Pleasants,
Lincoln, Jackson, Mason and Wayne Counties, West Virginia
September 2017

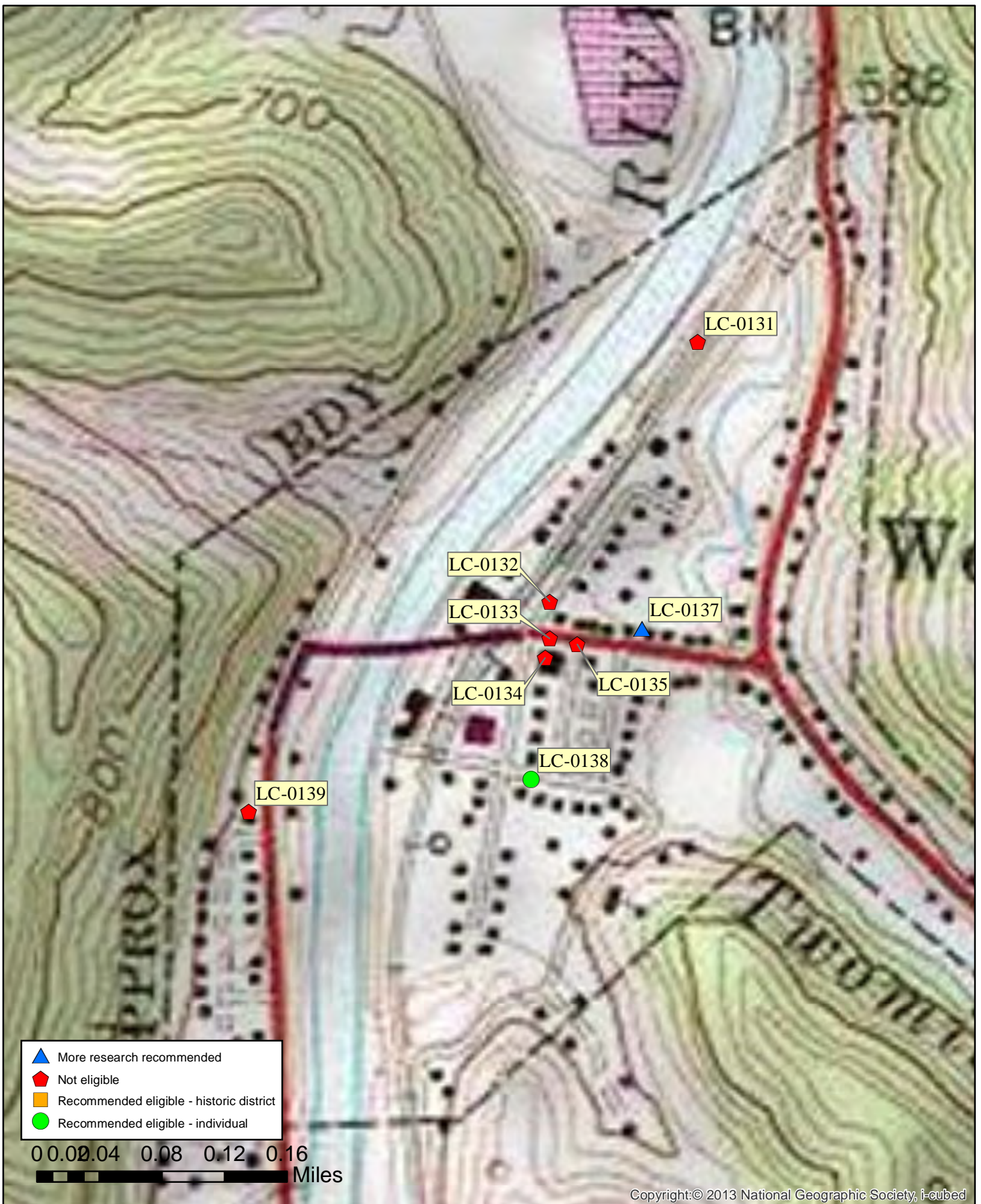


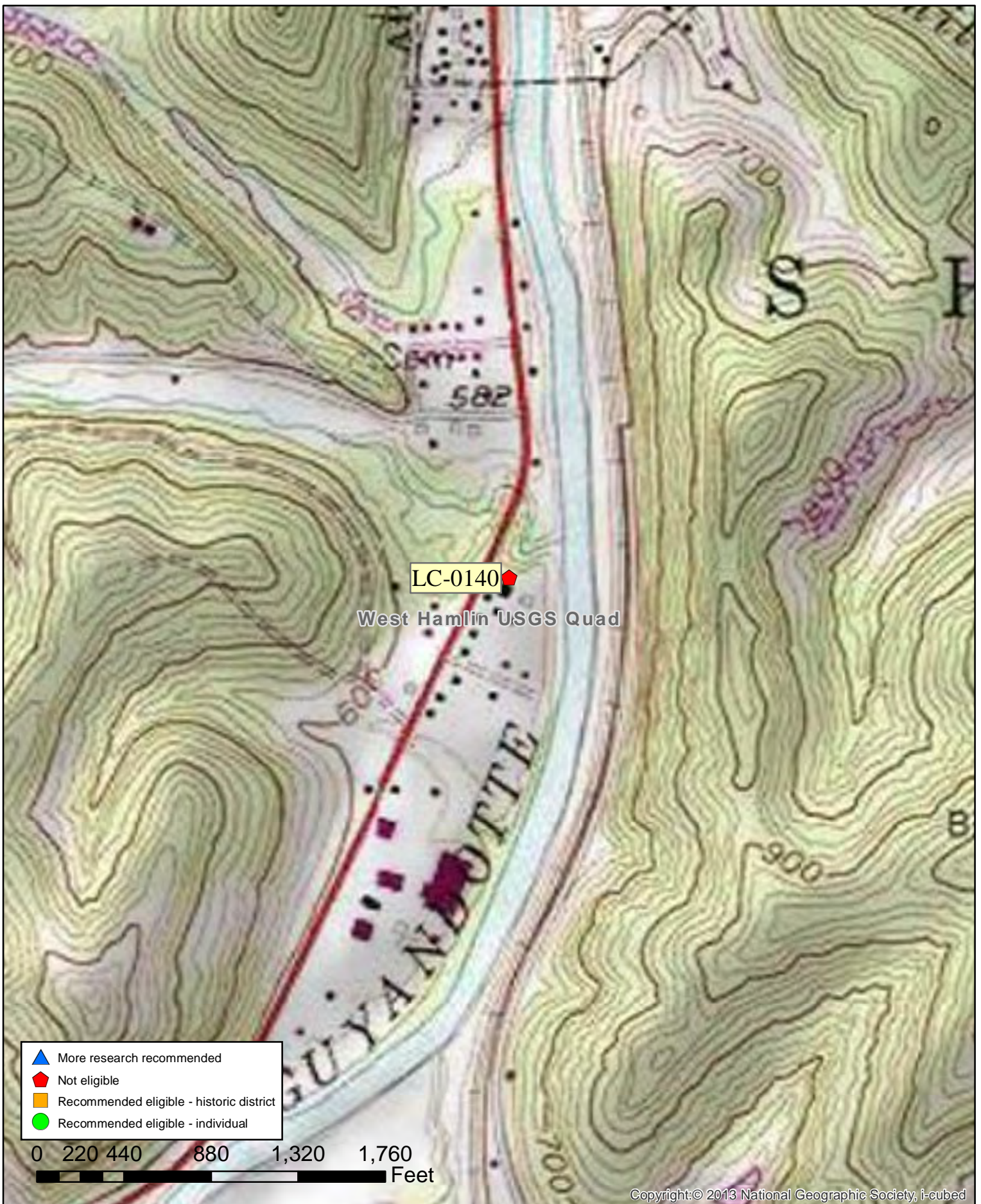
Historic Resource Maps

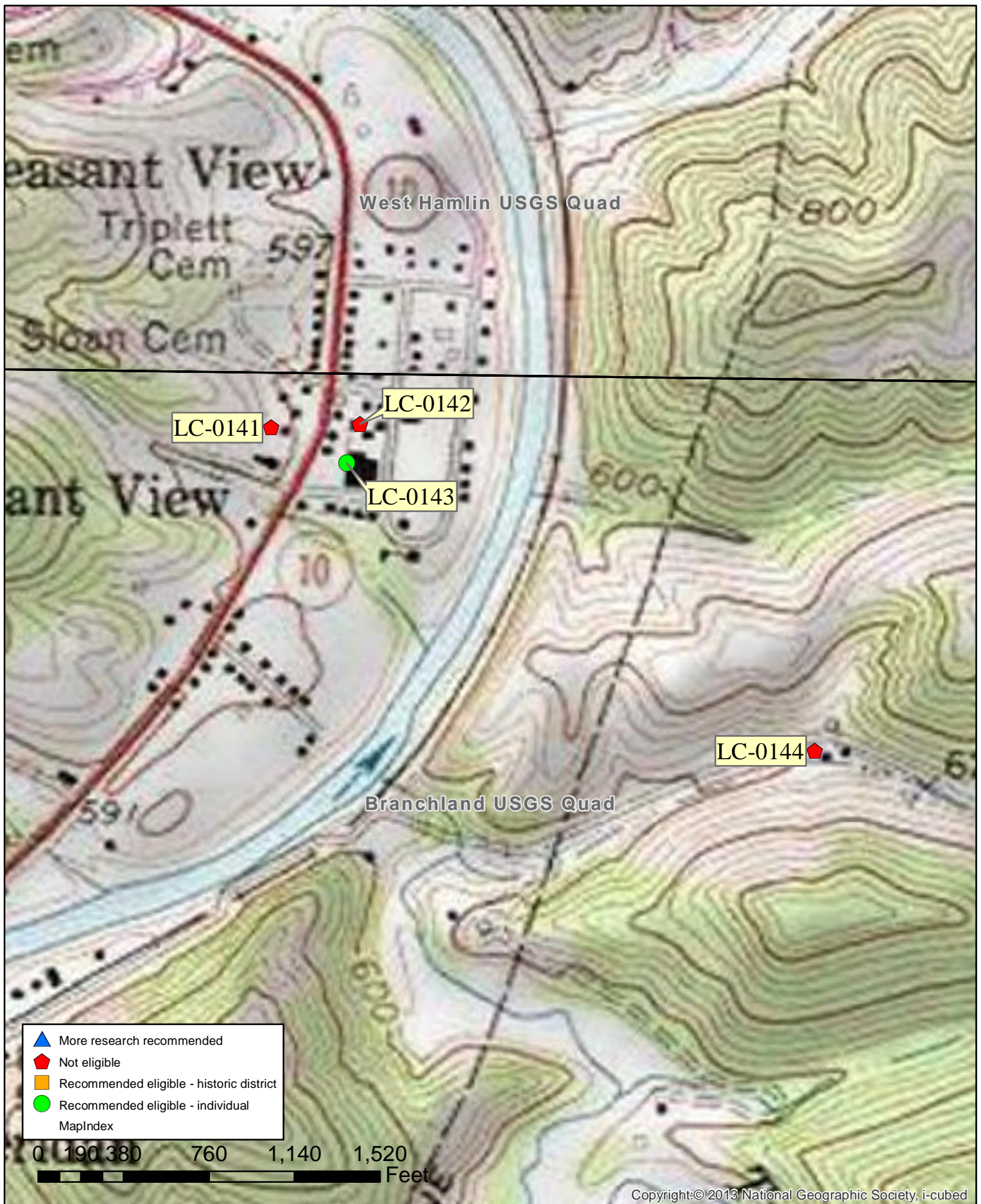
Reconnaissance Historic Resource Survey for Pleasants,
Lincoln, Jackson, Mason and Wayne Counties, West Virginia
September 2017





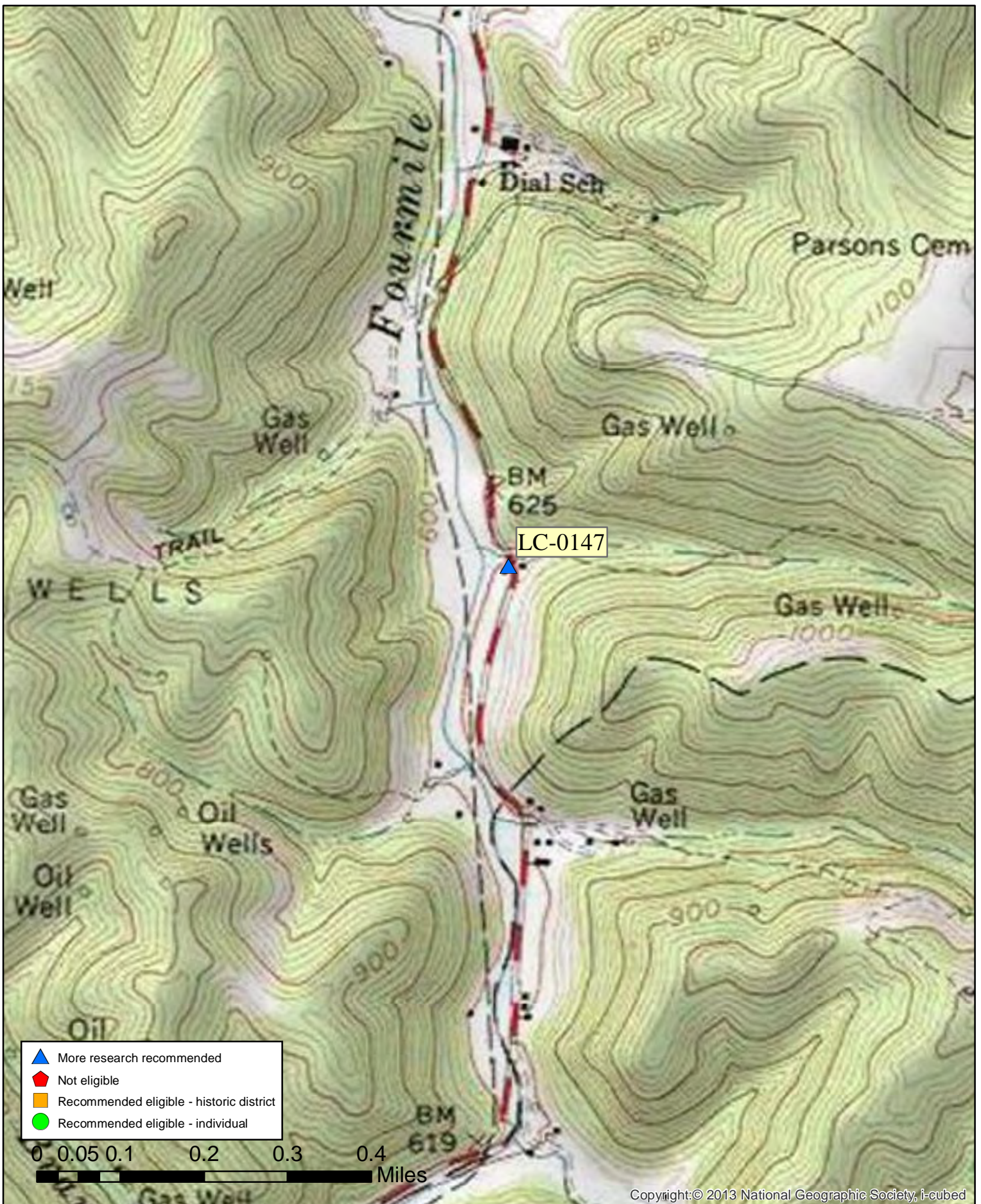


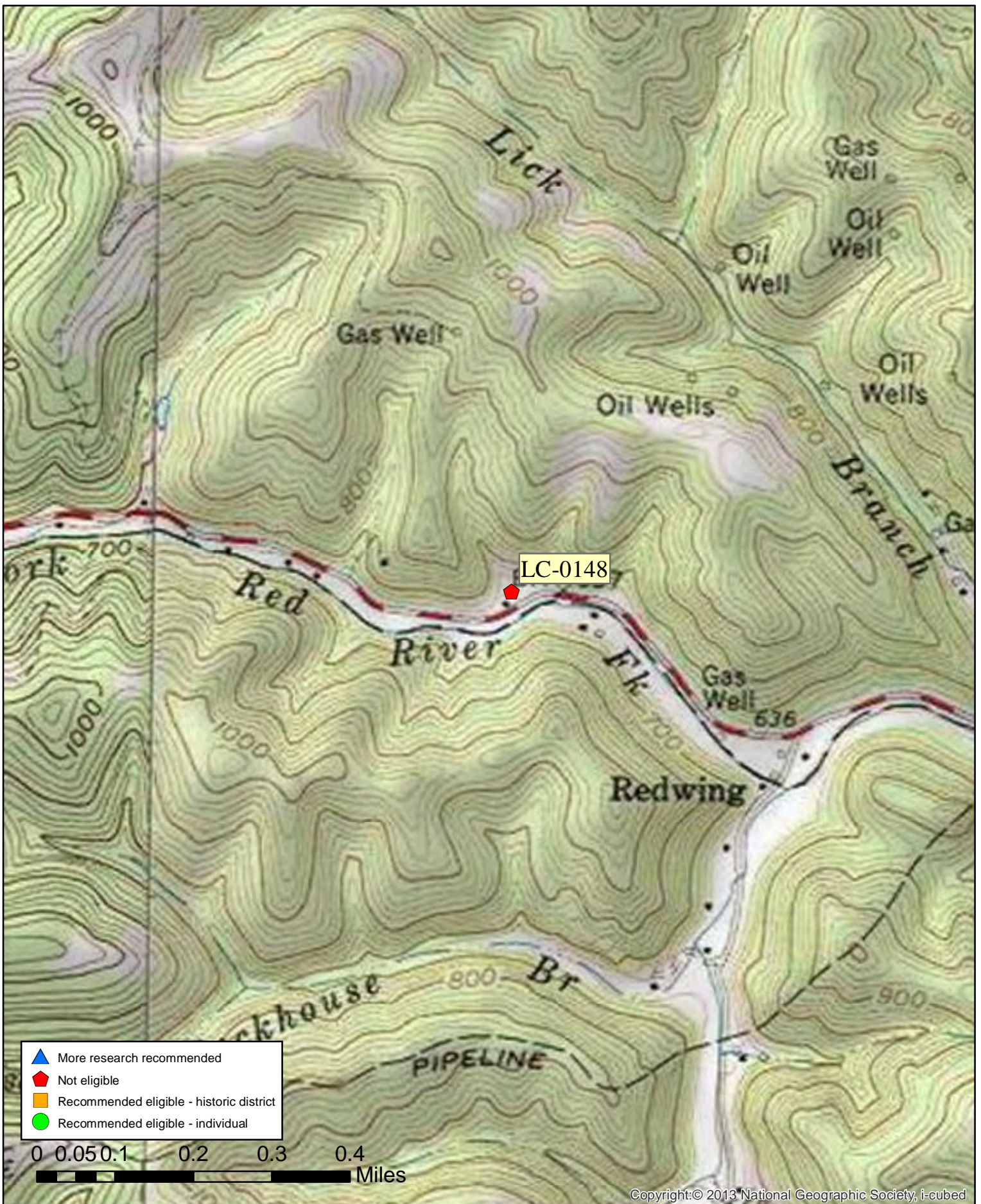


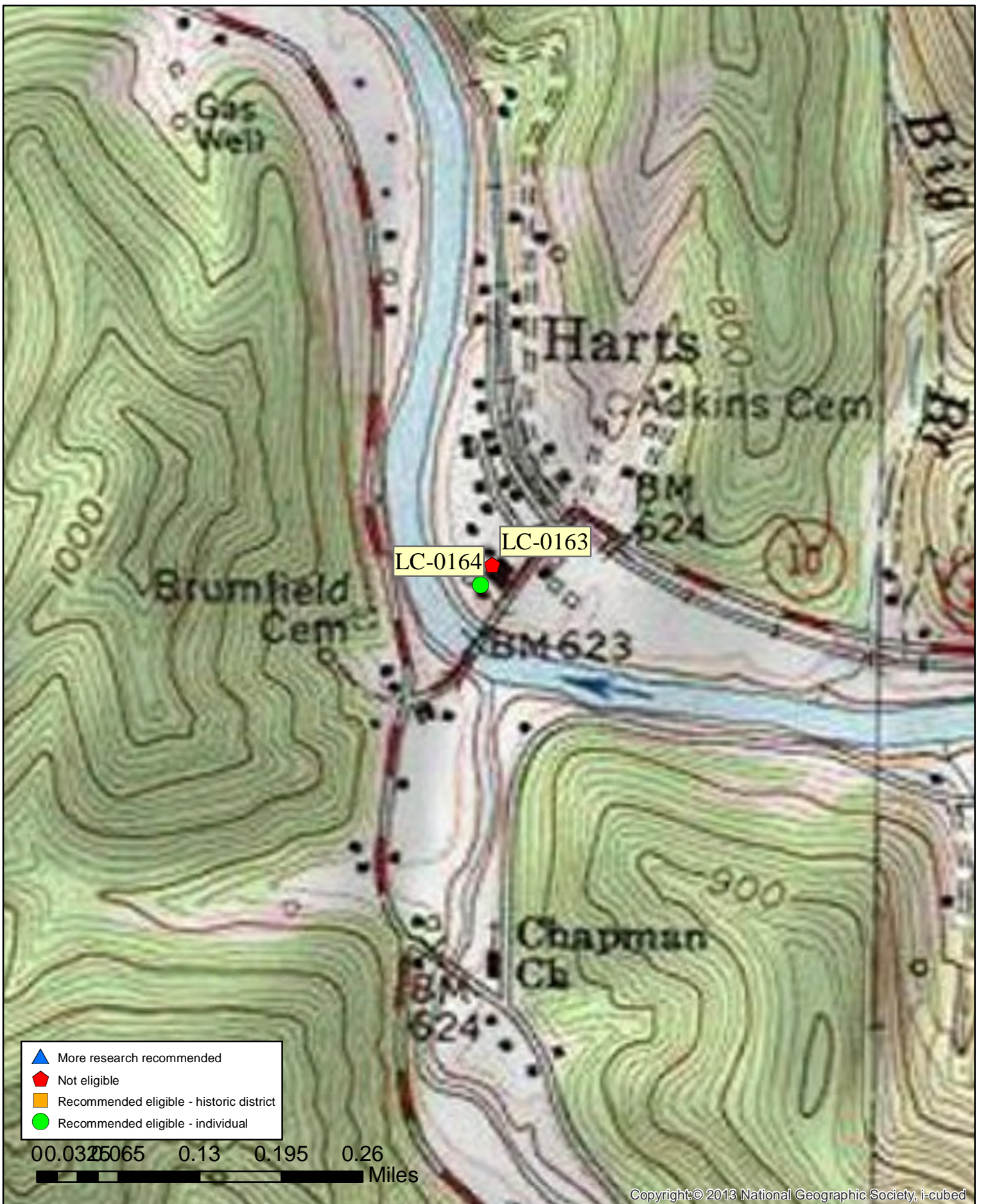




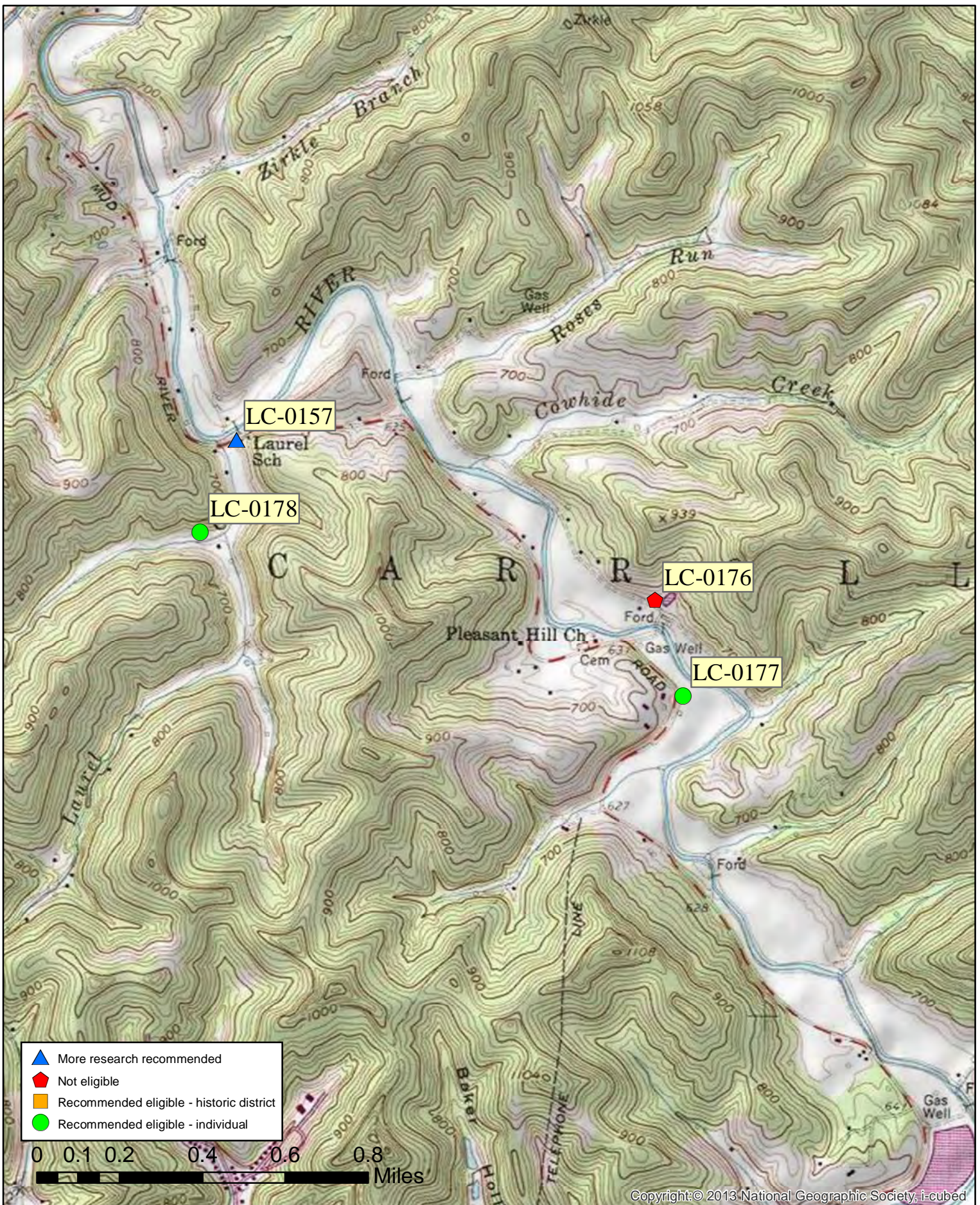








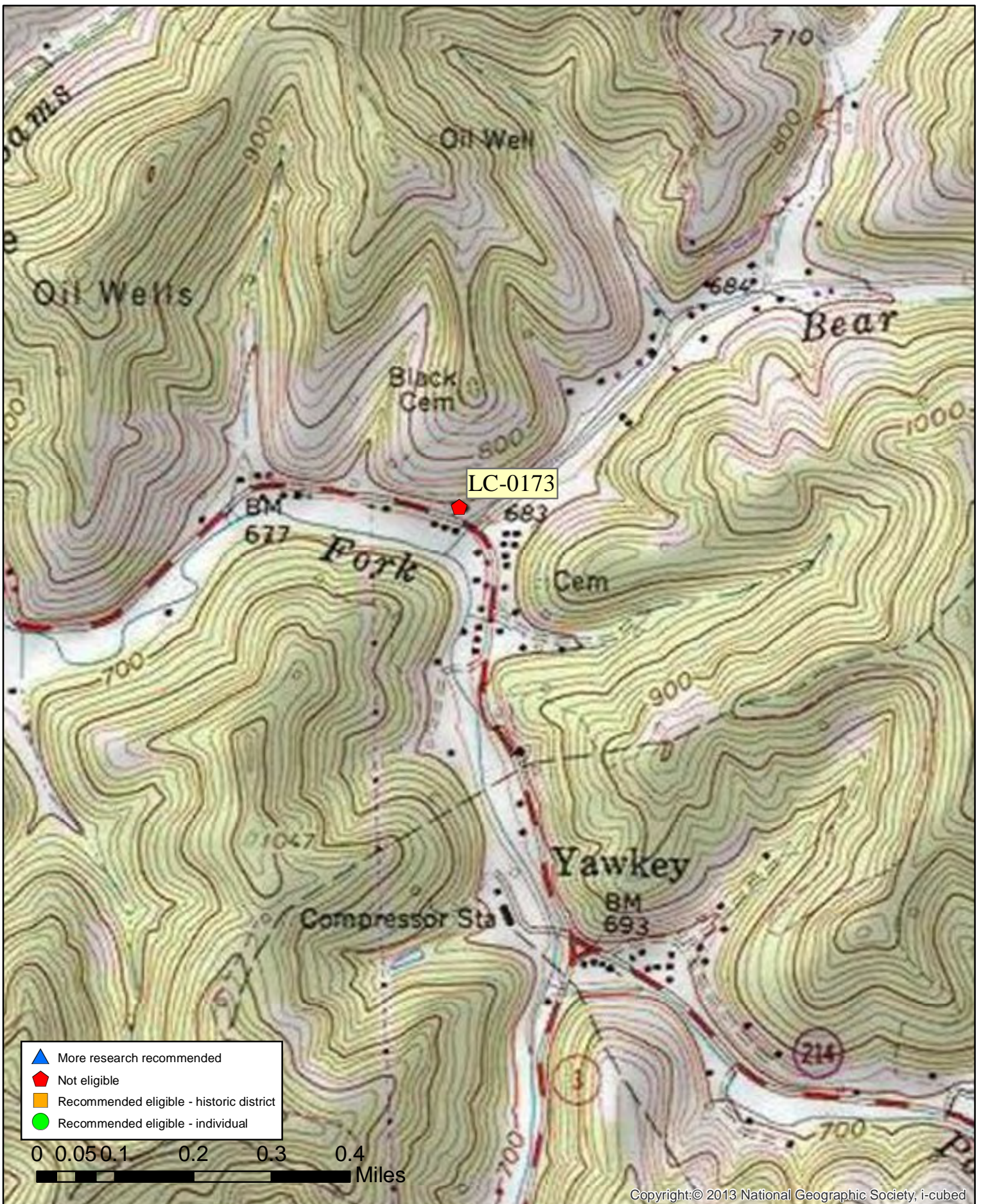


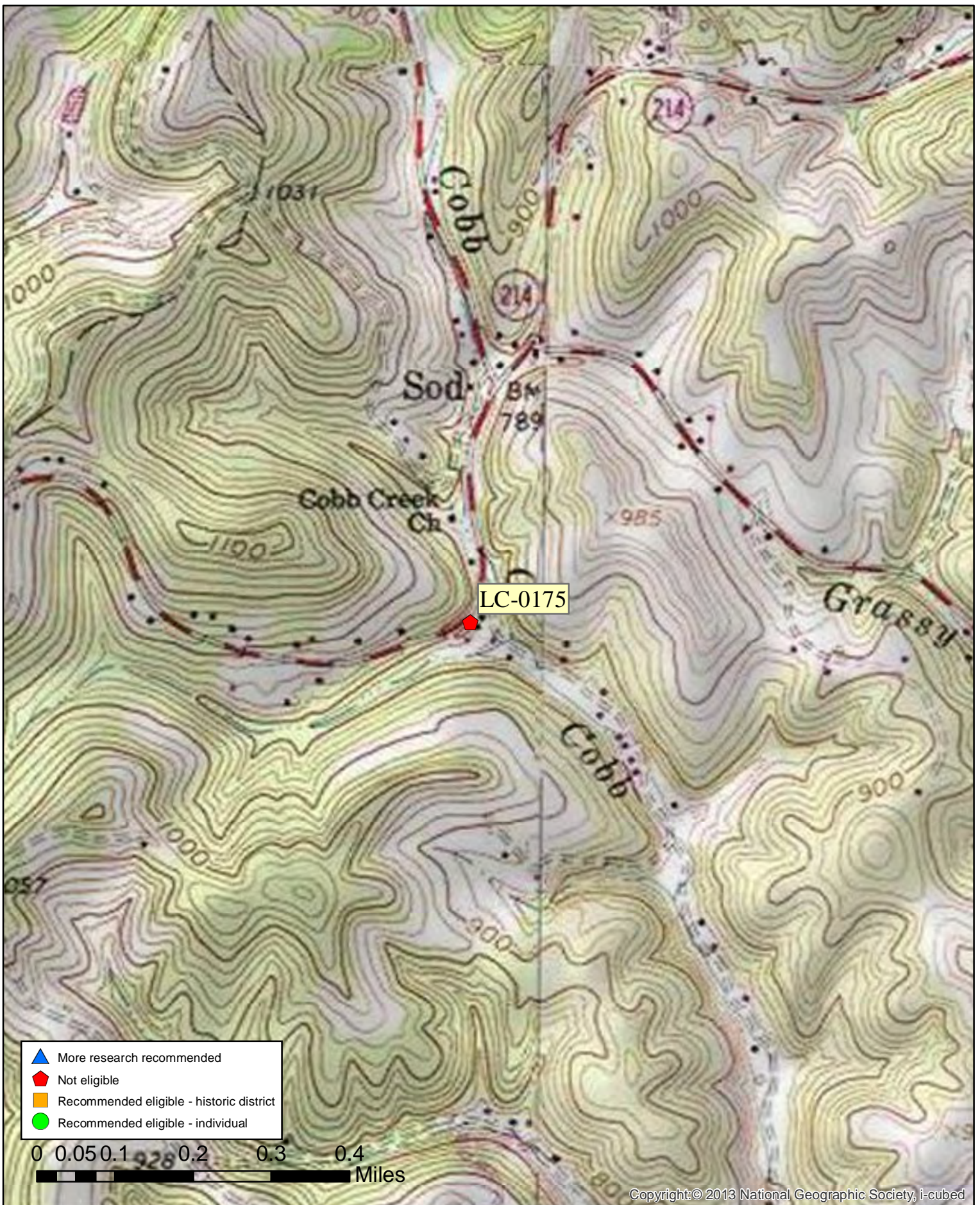


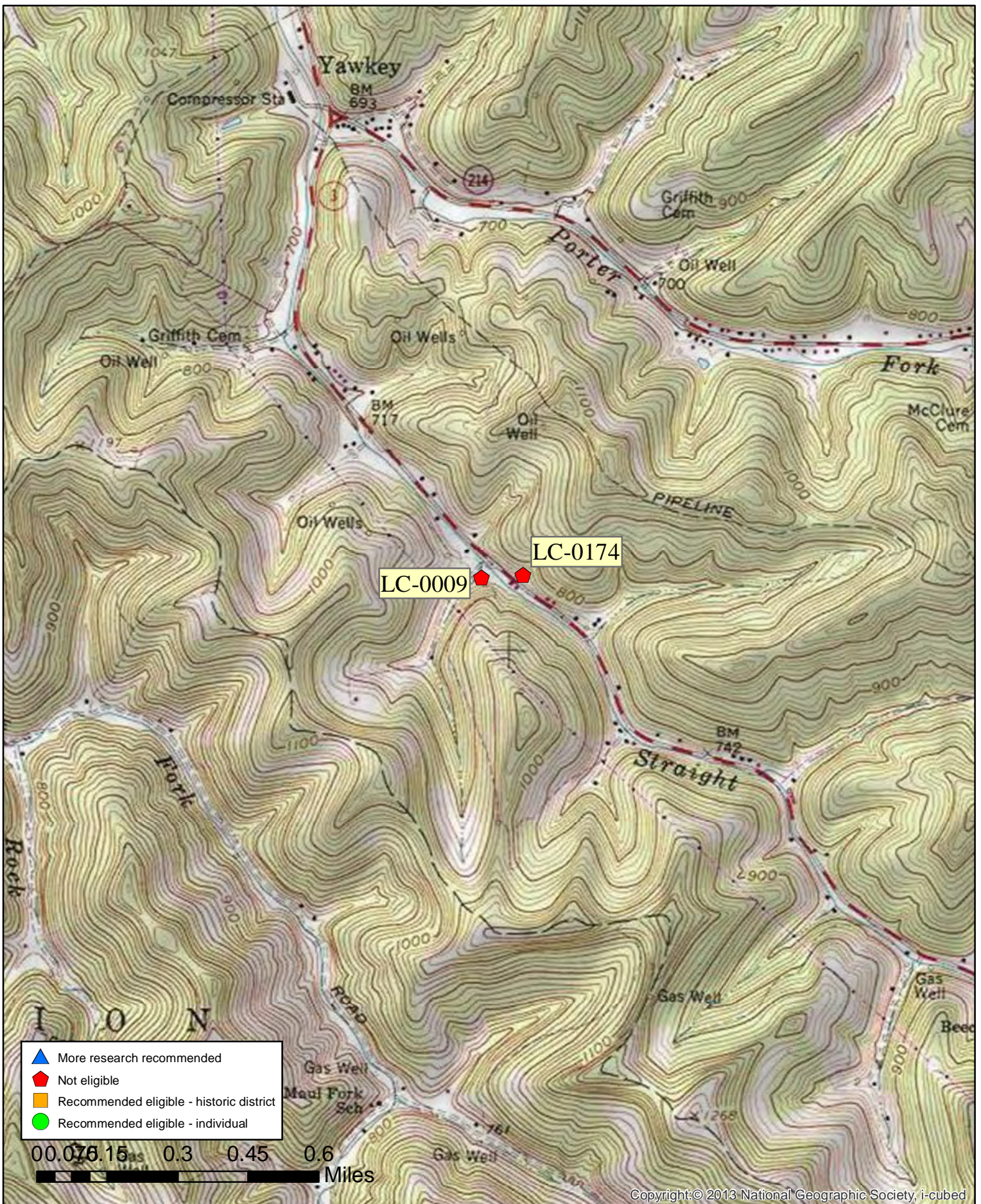


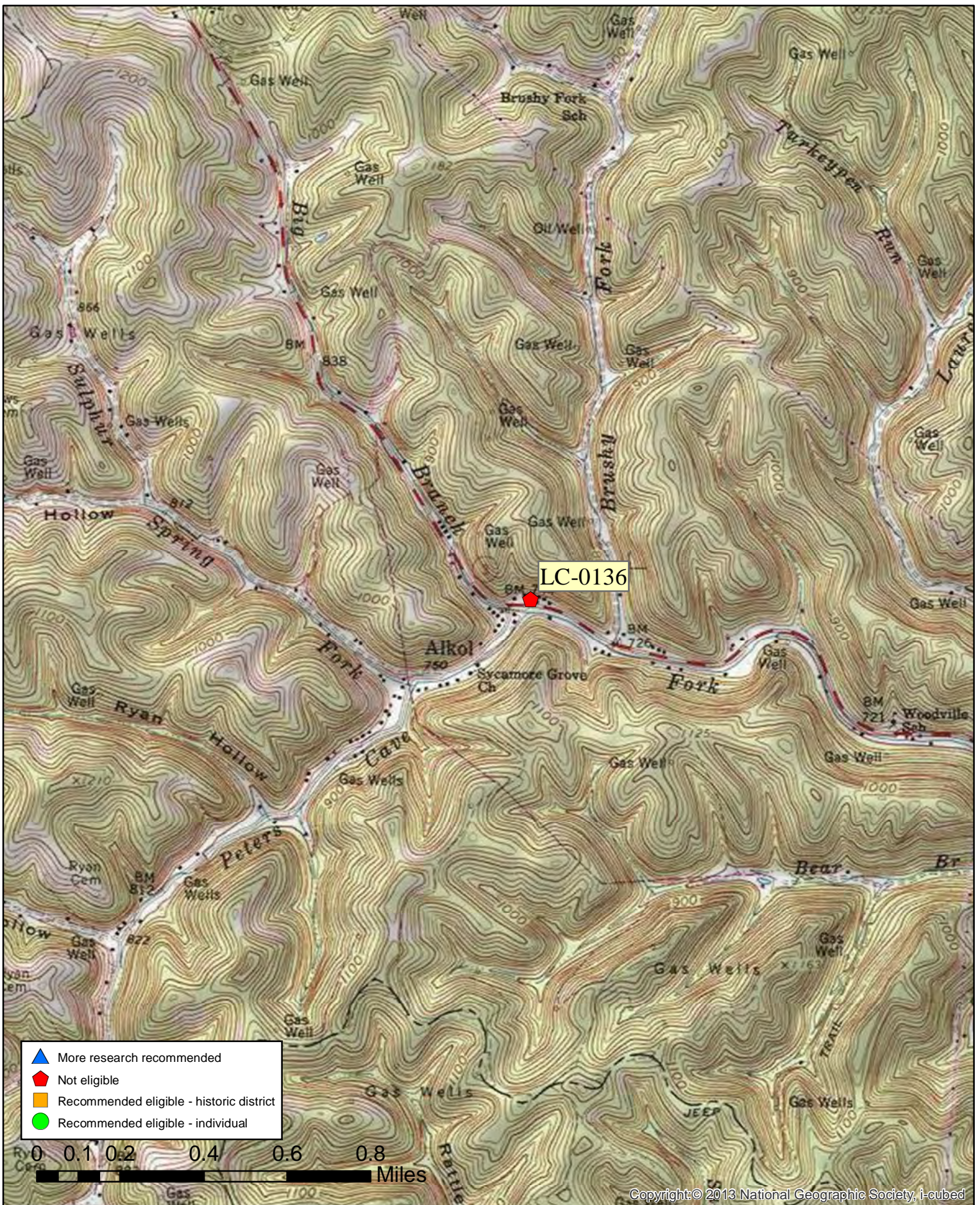
Reconnaissance Historic Resource Survey for Pleasants,
Lincoln, Jackson, Mason and Wayne Counties, West Virginia
August 2017















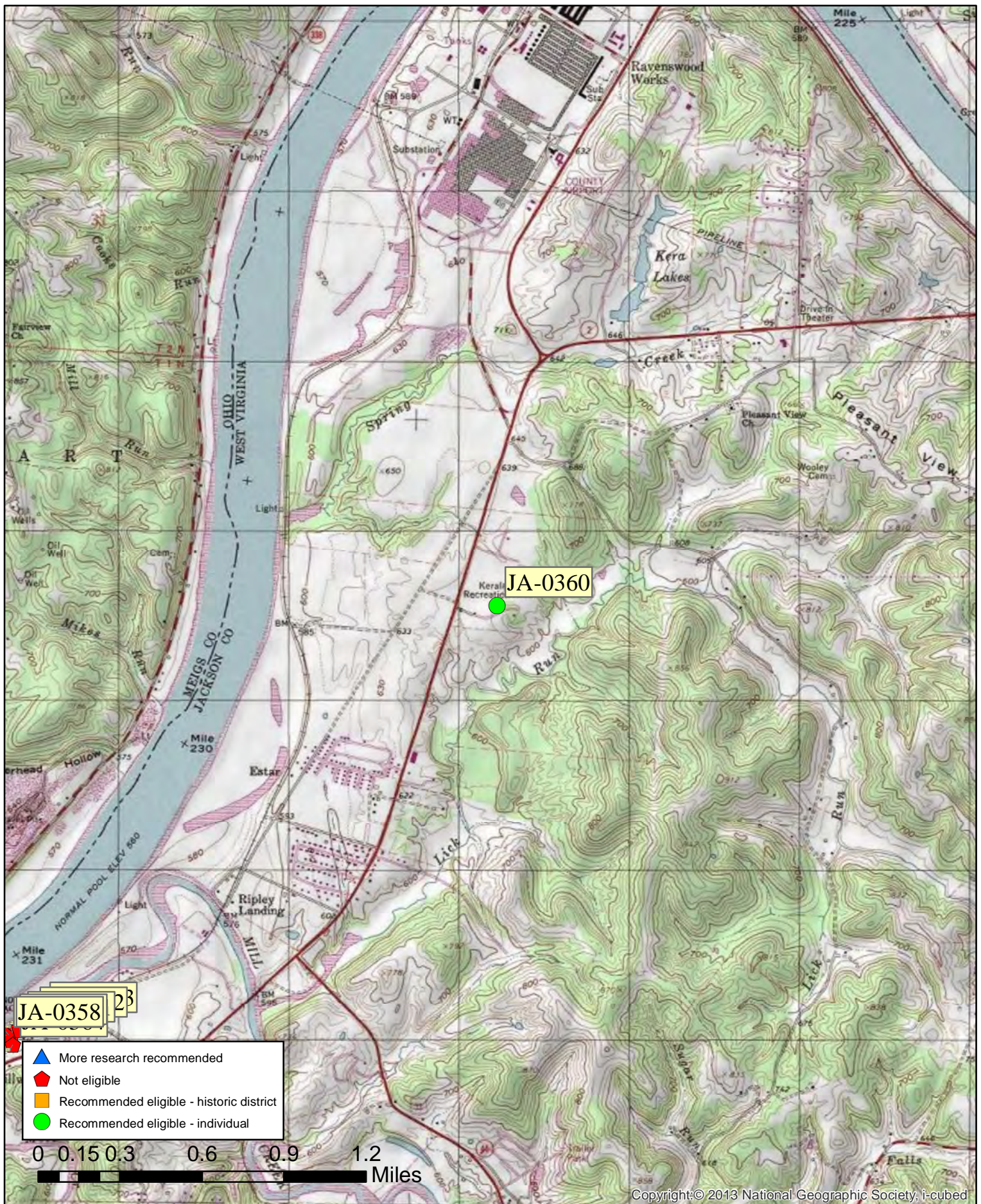


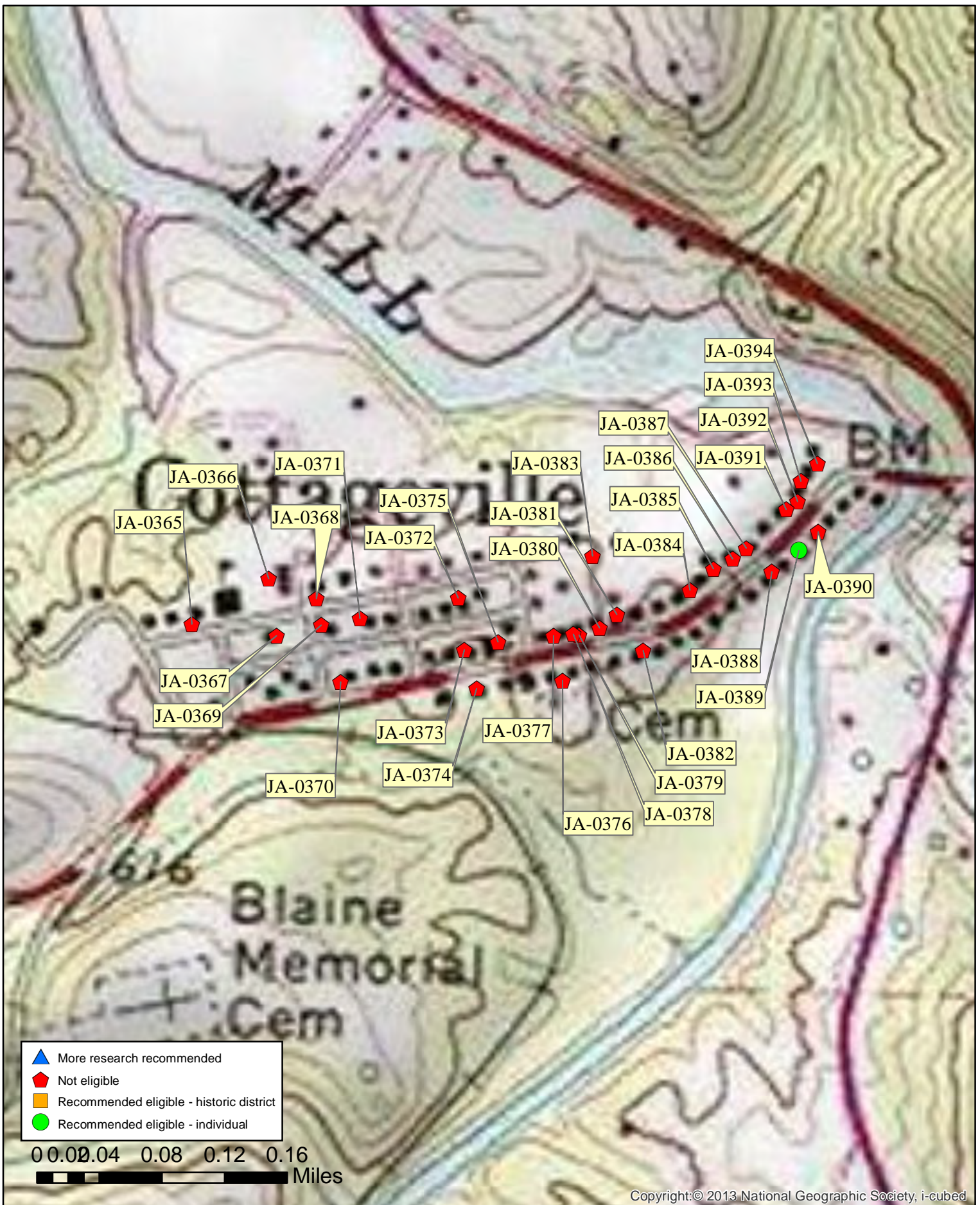


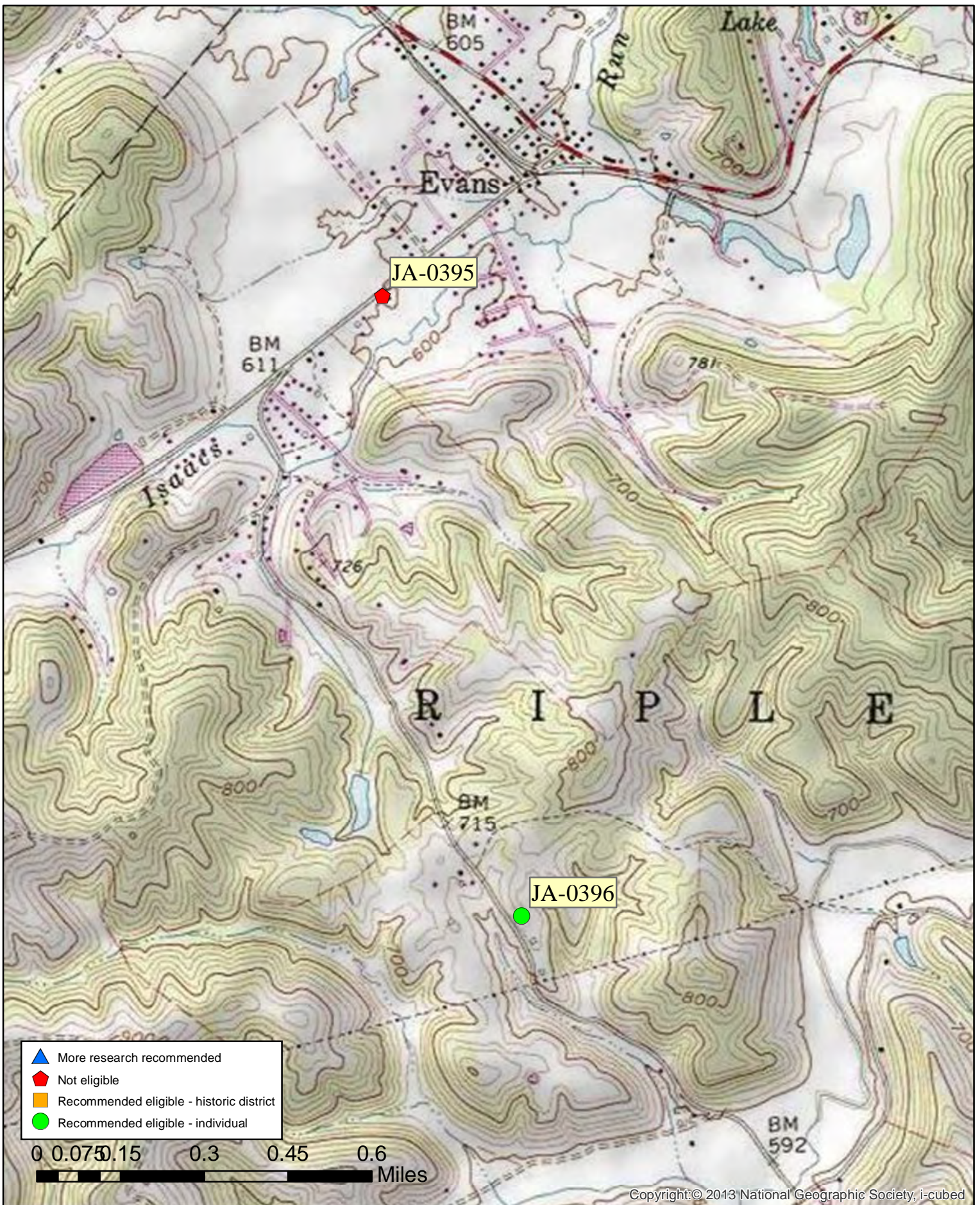


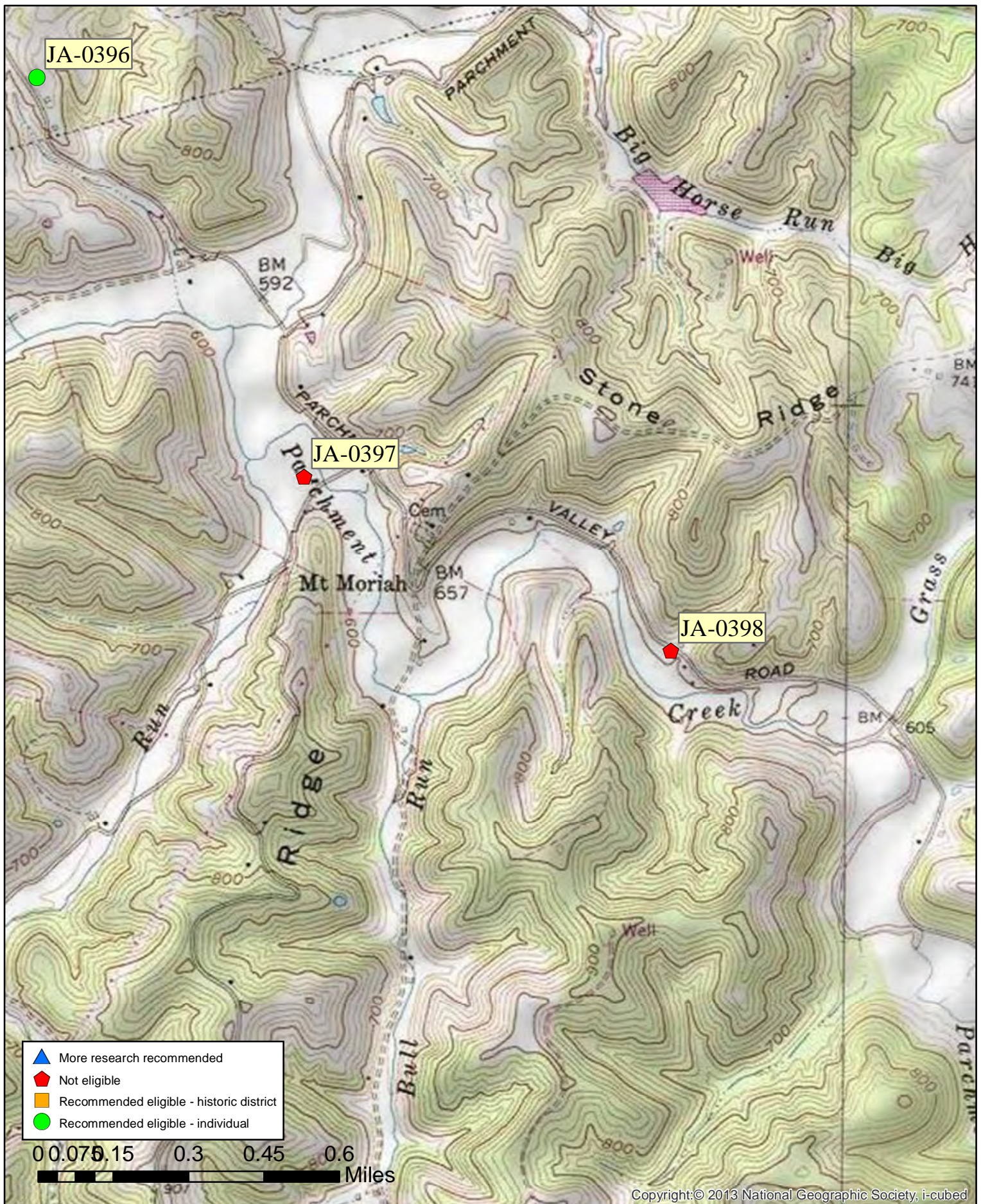


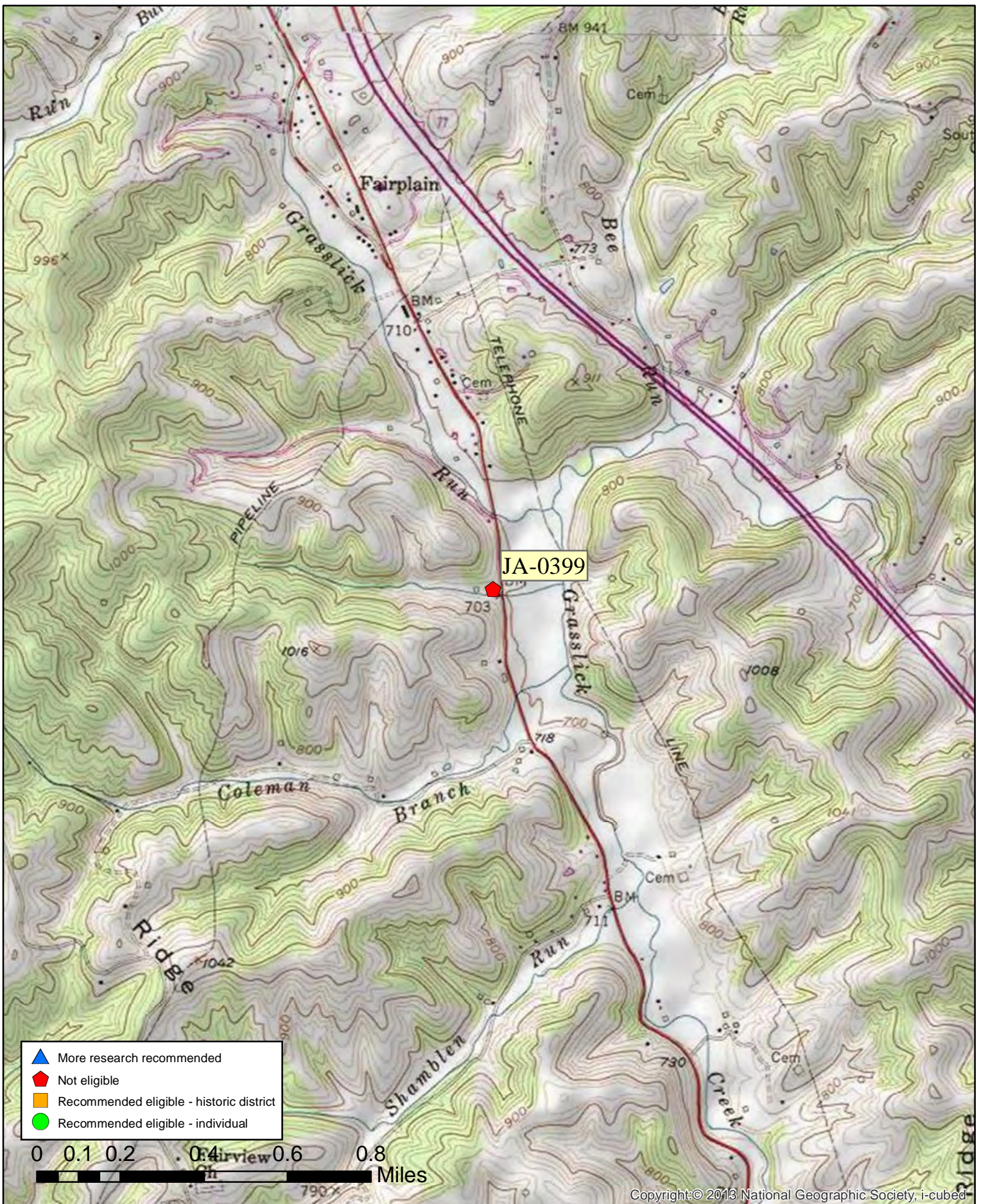


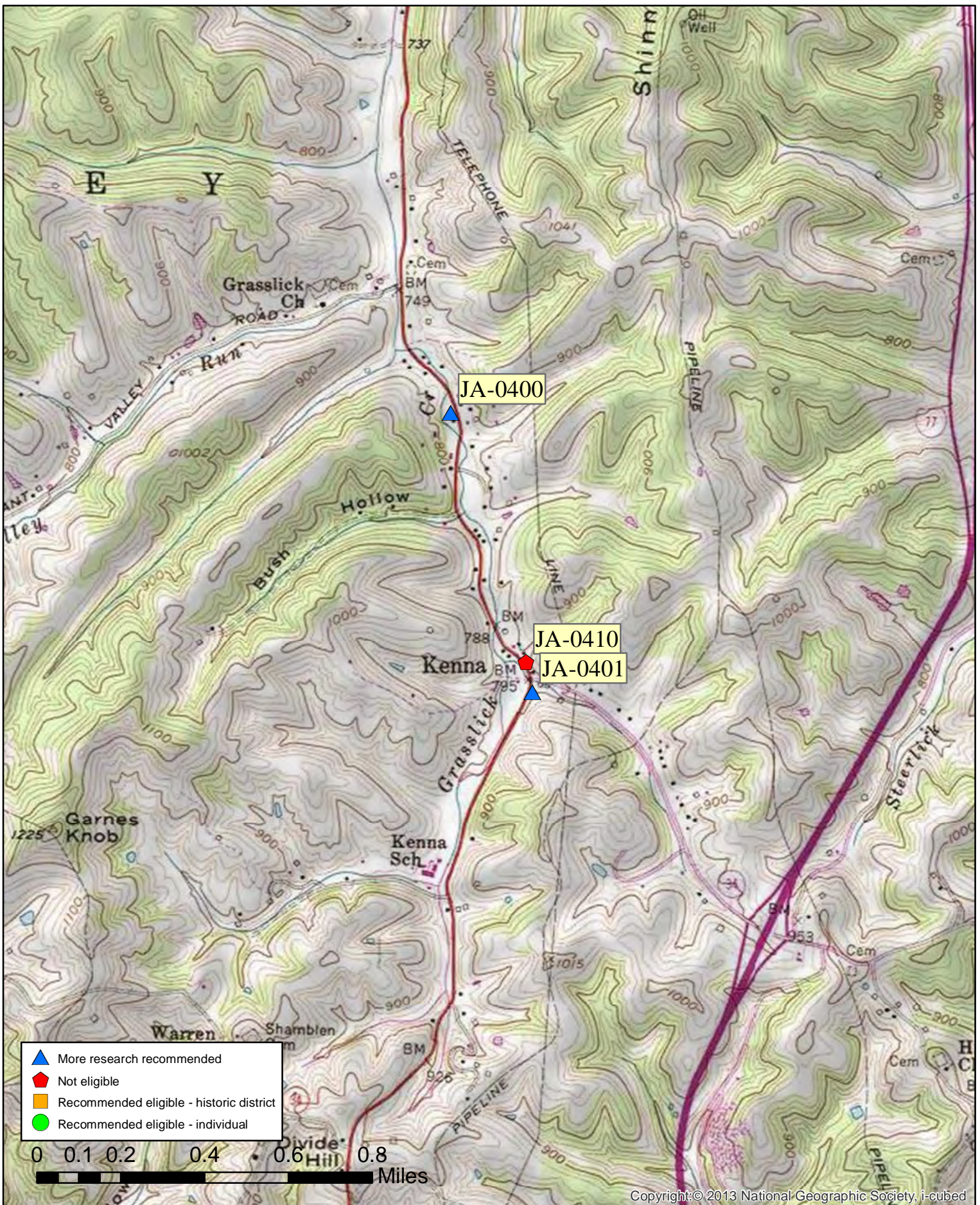


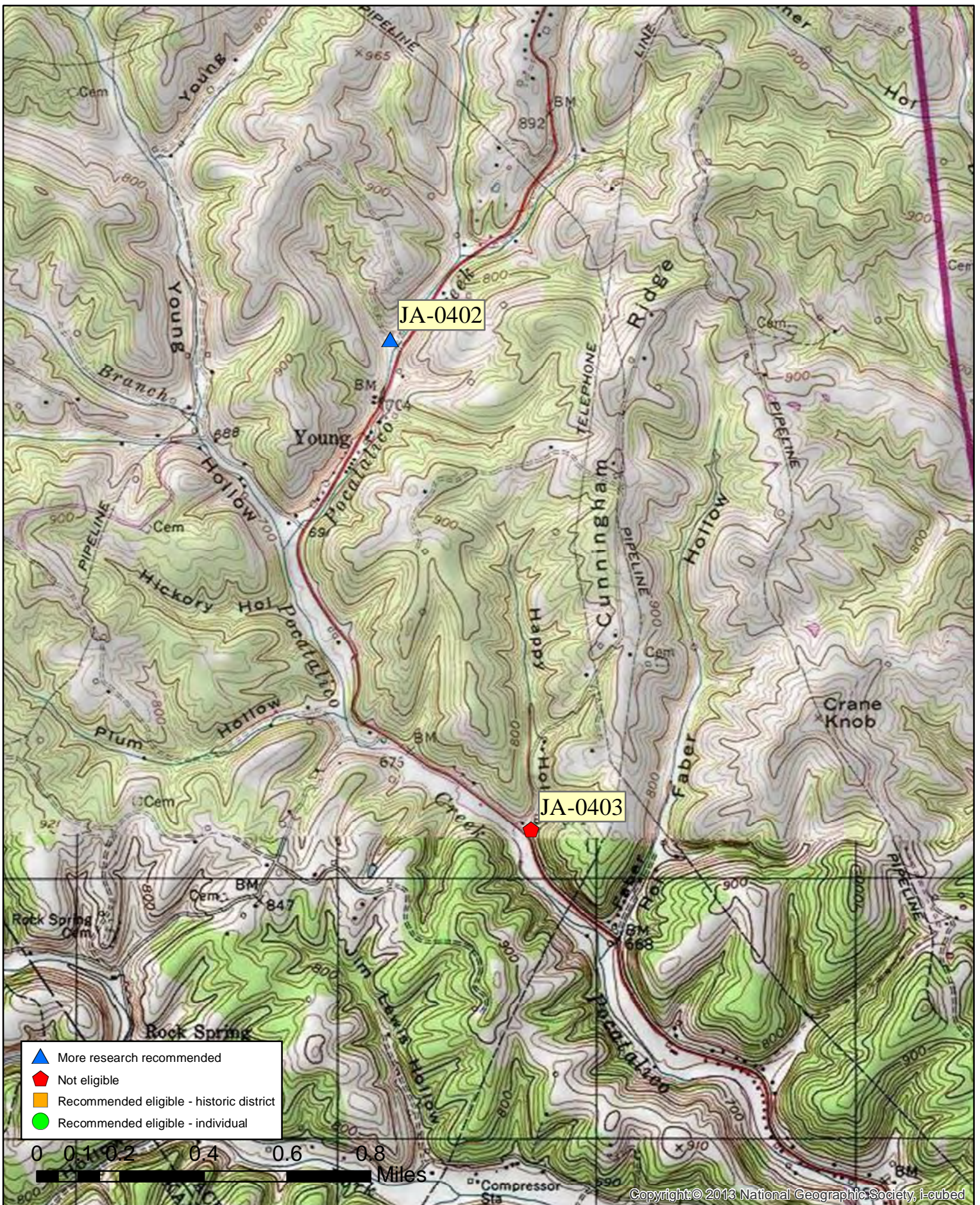


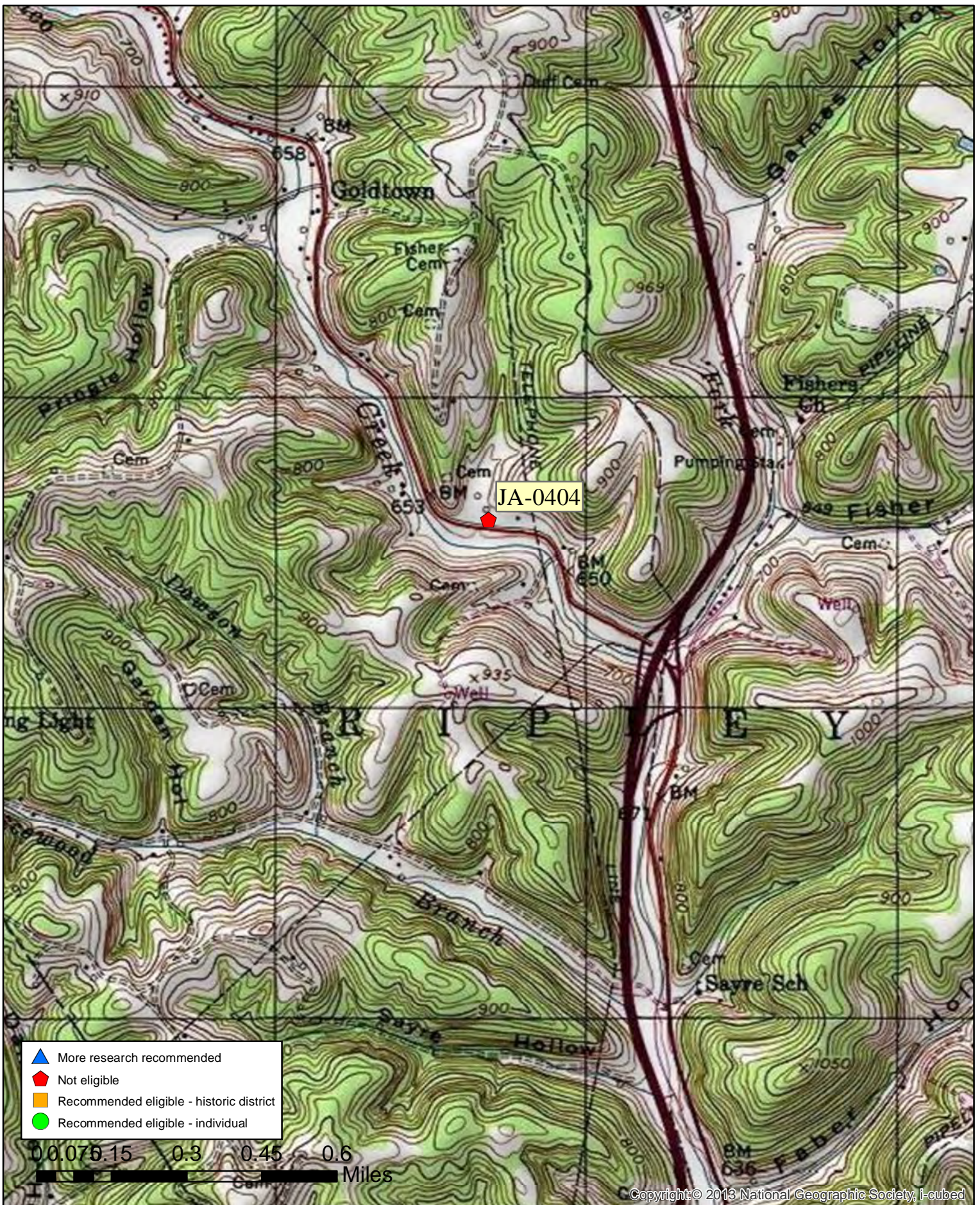


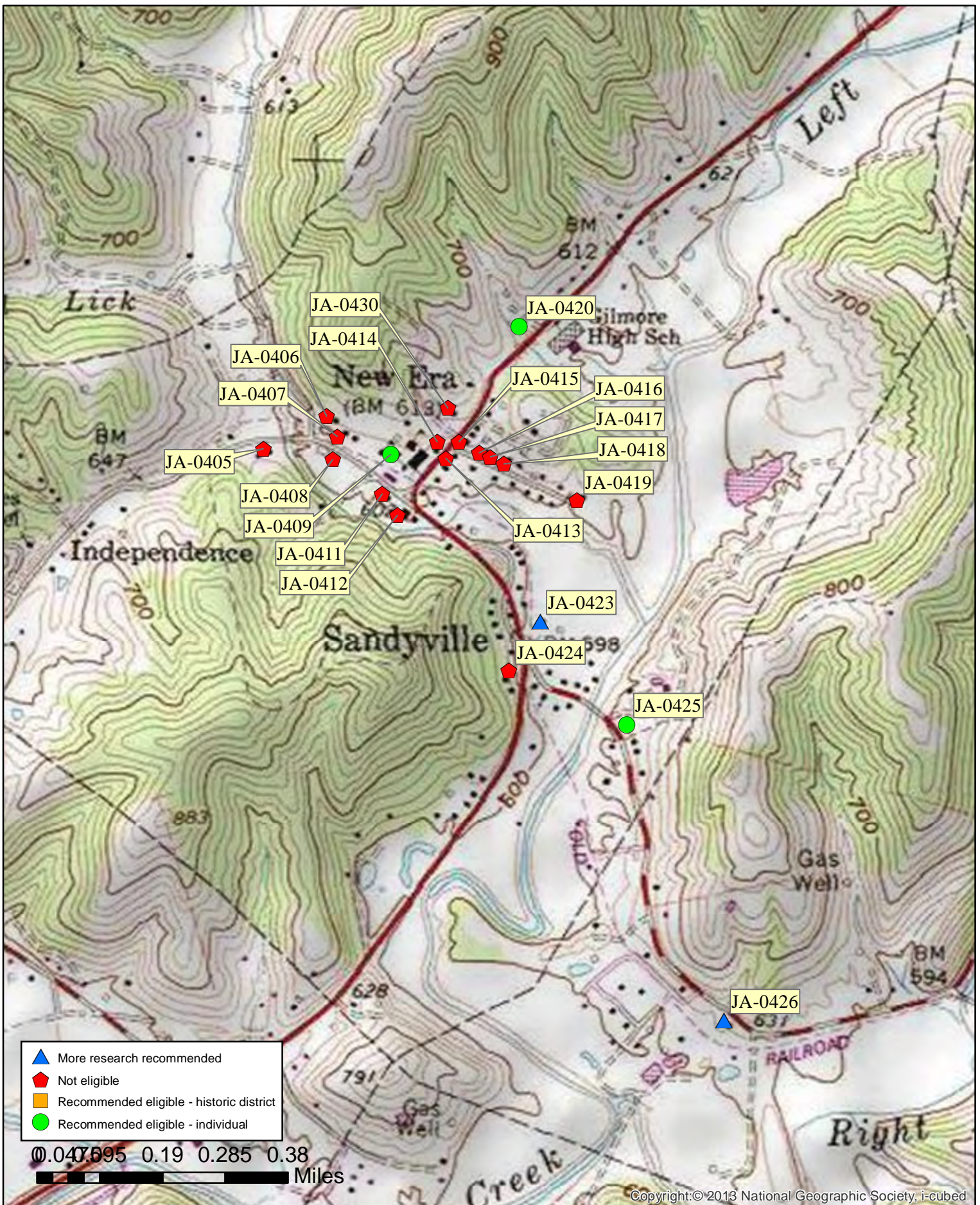


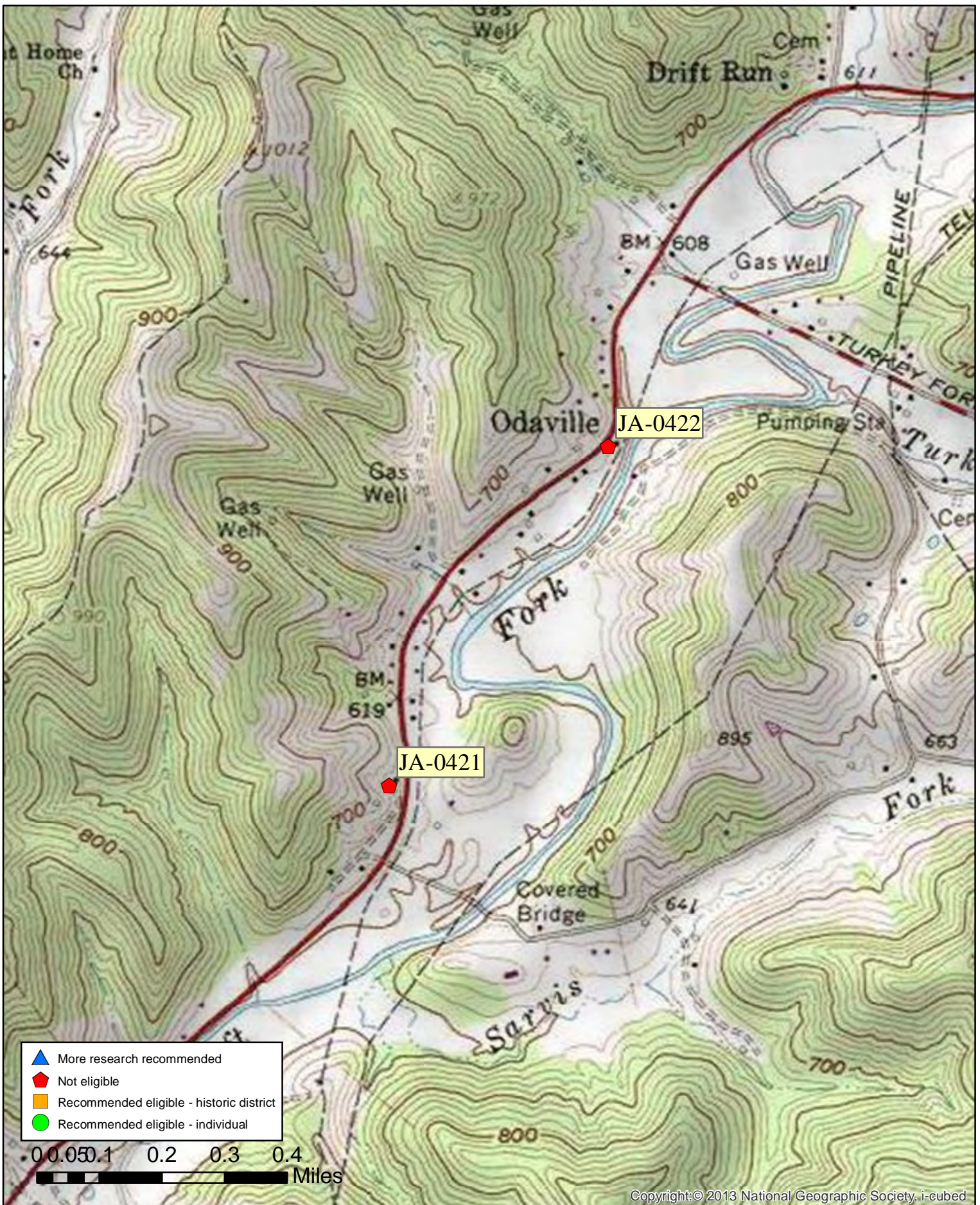


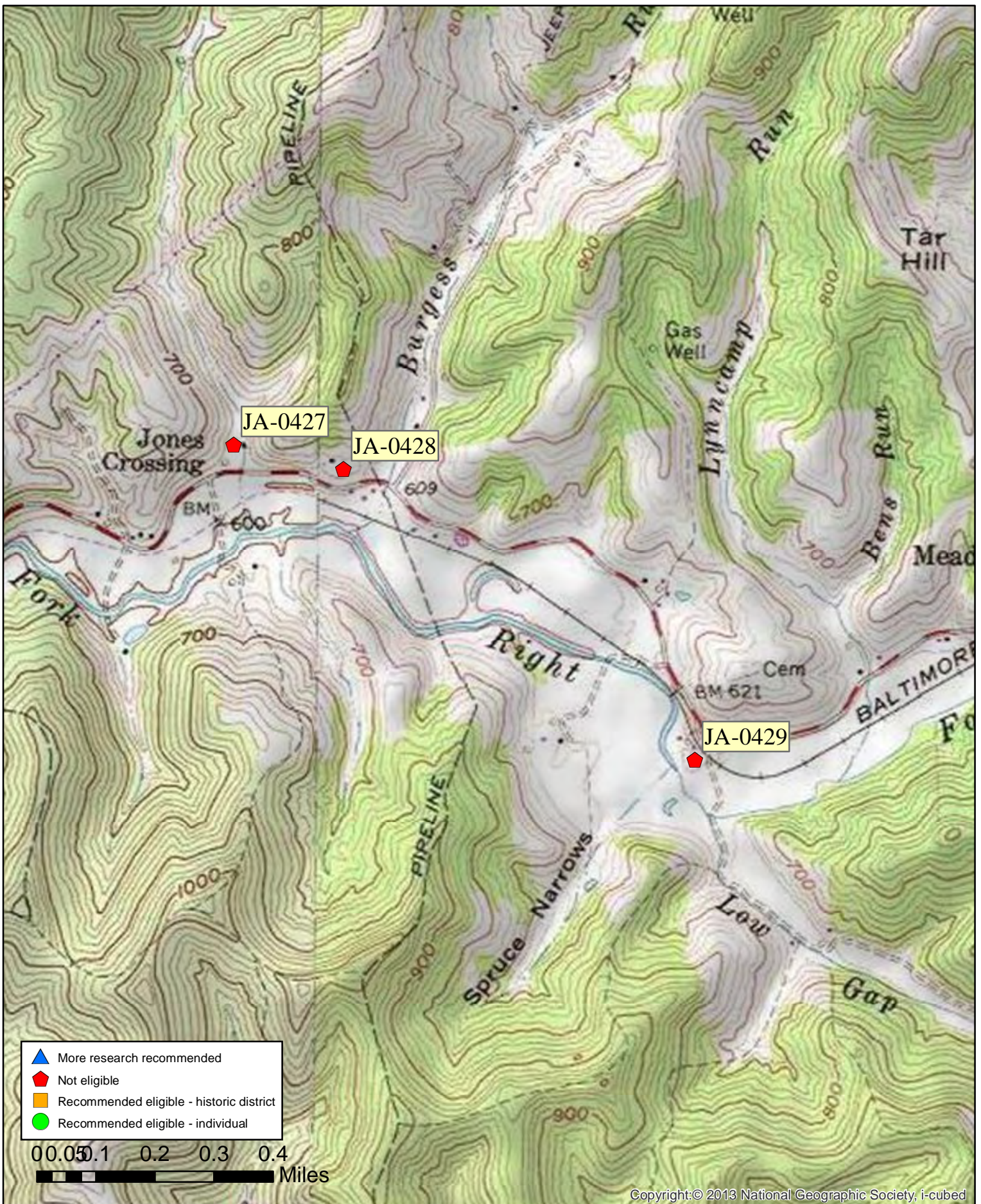


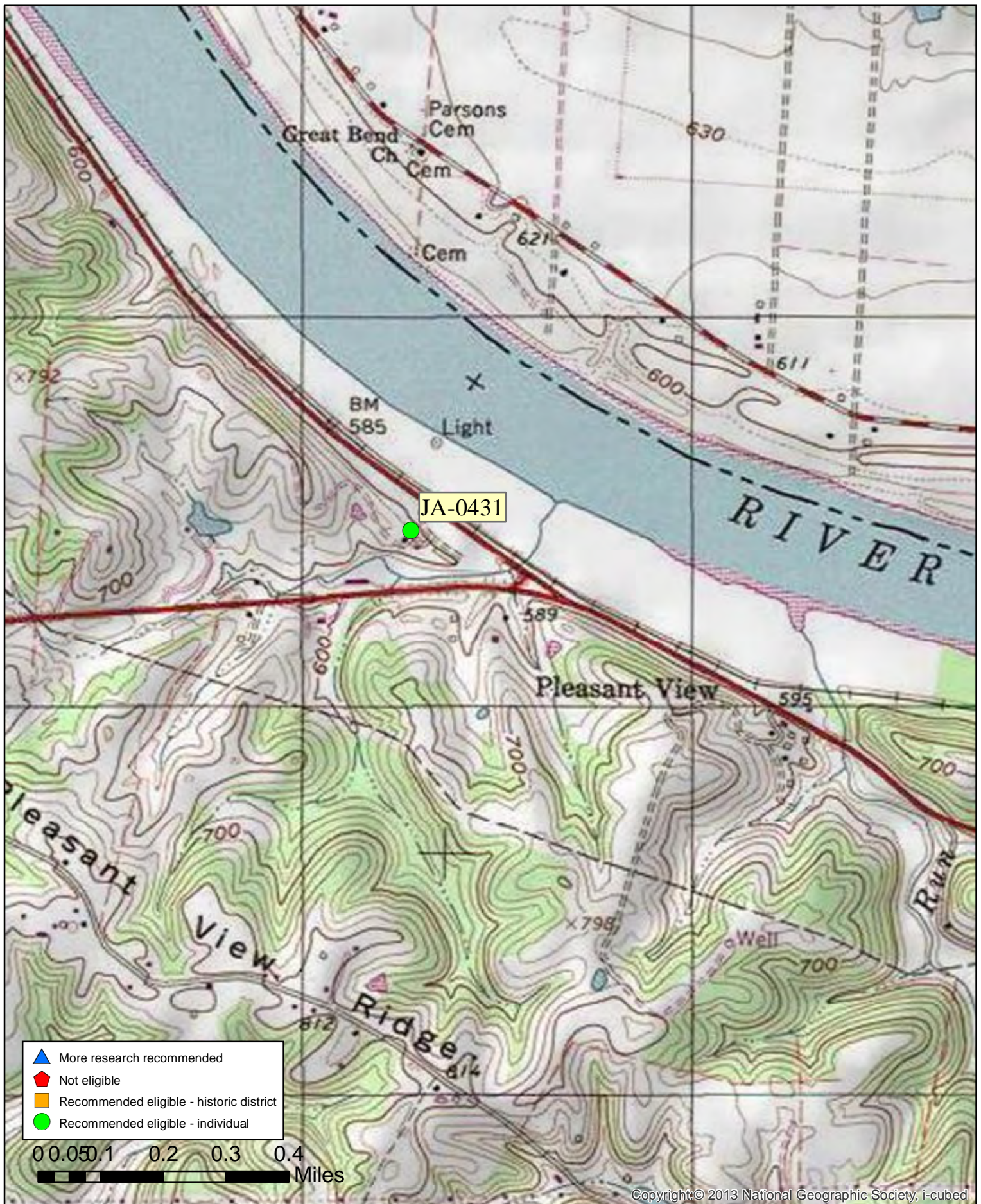


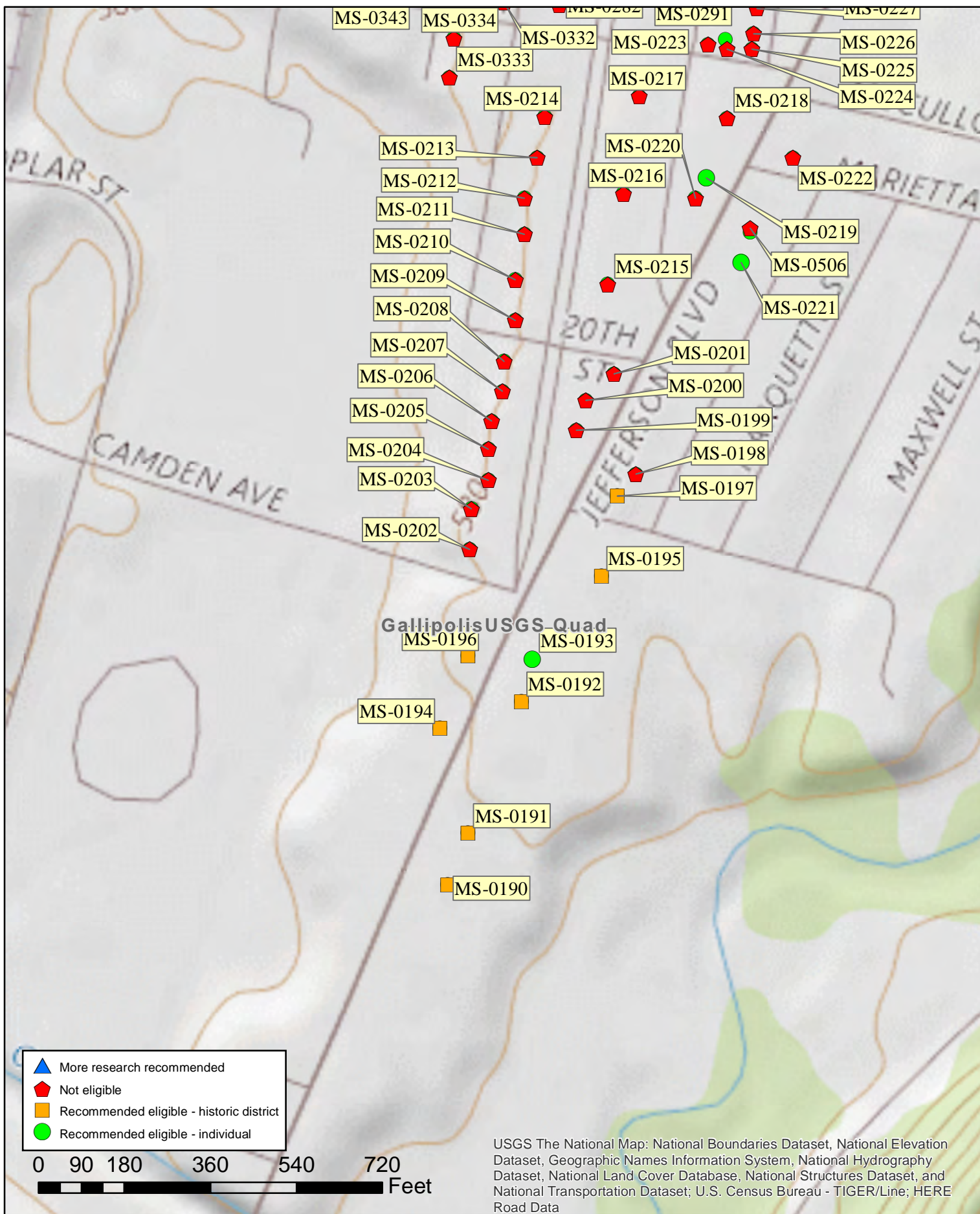




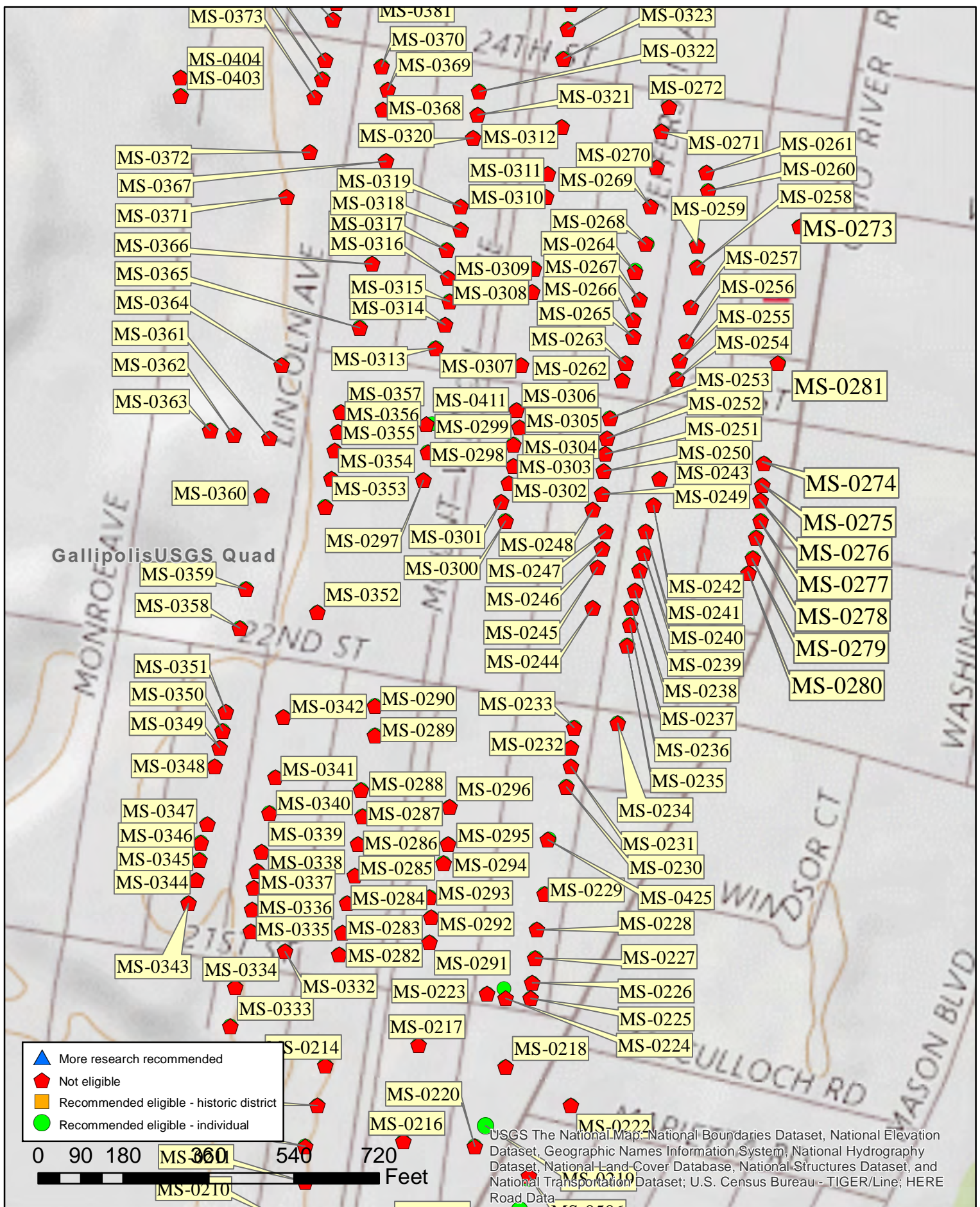


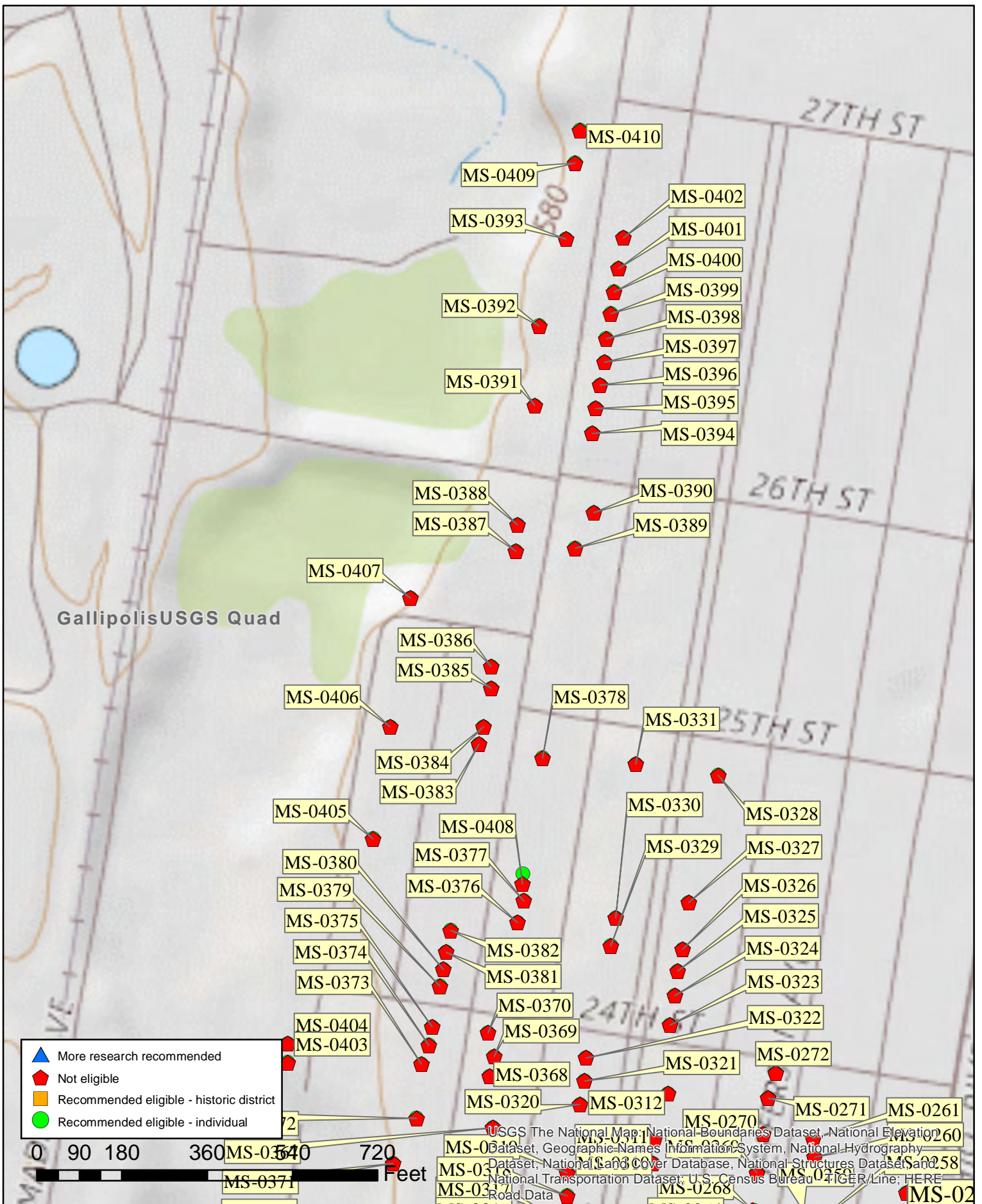






Historic Resource Maps



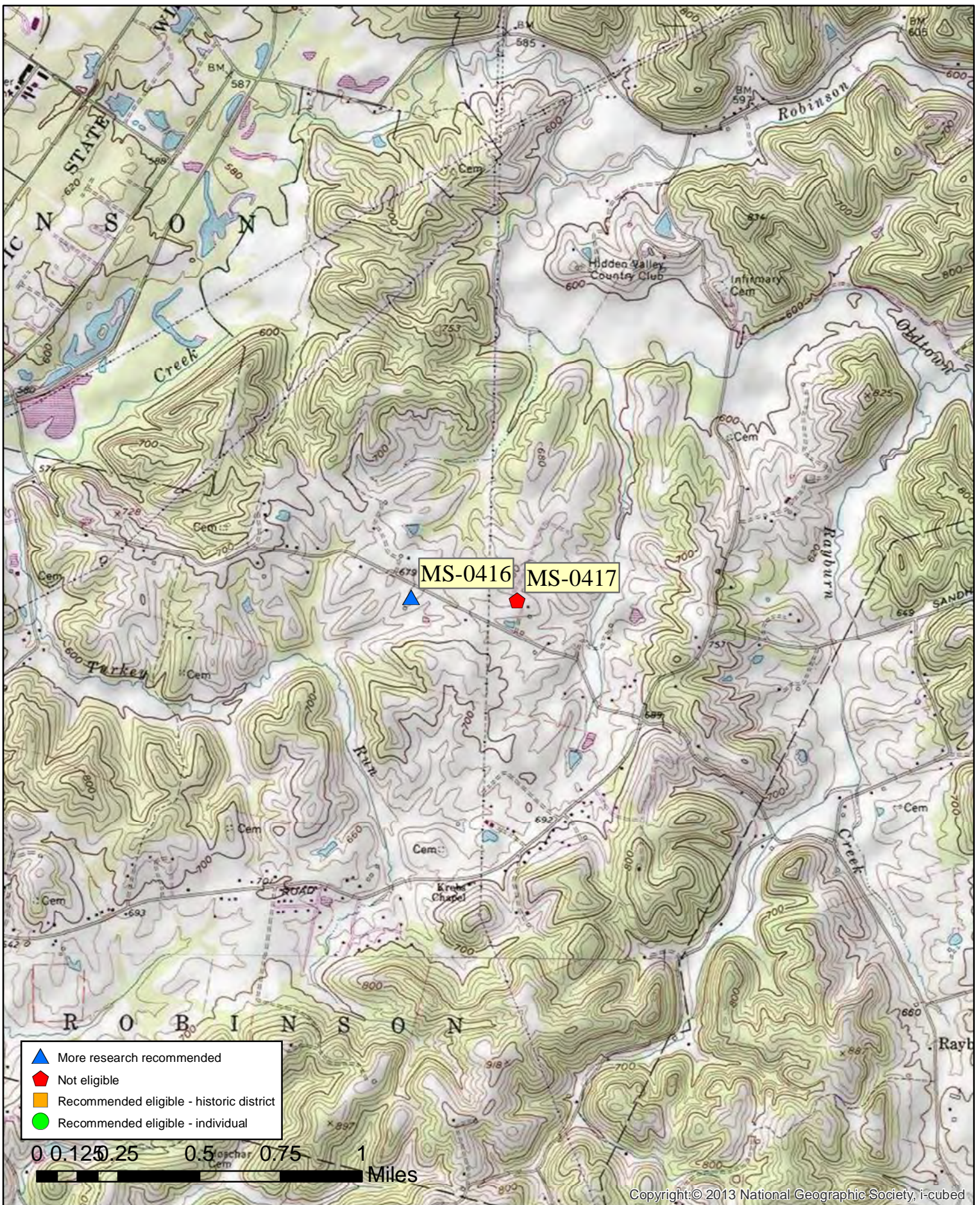


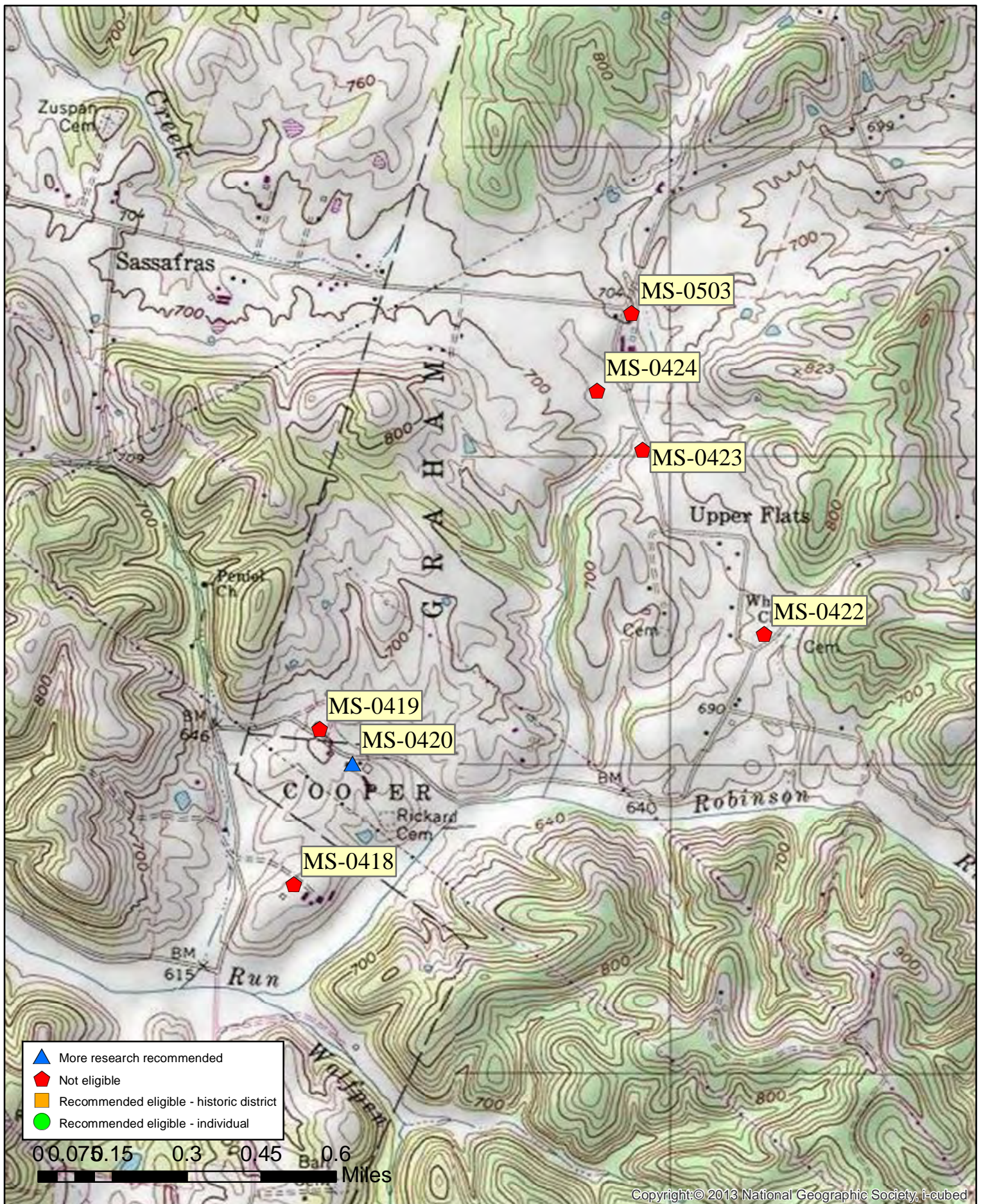
Historic Resource Maps

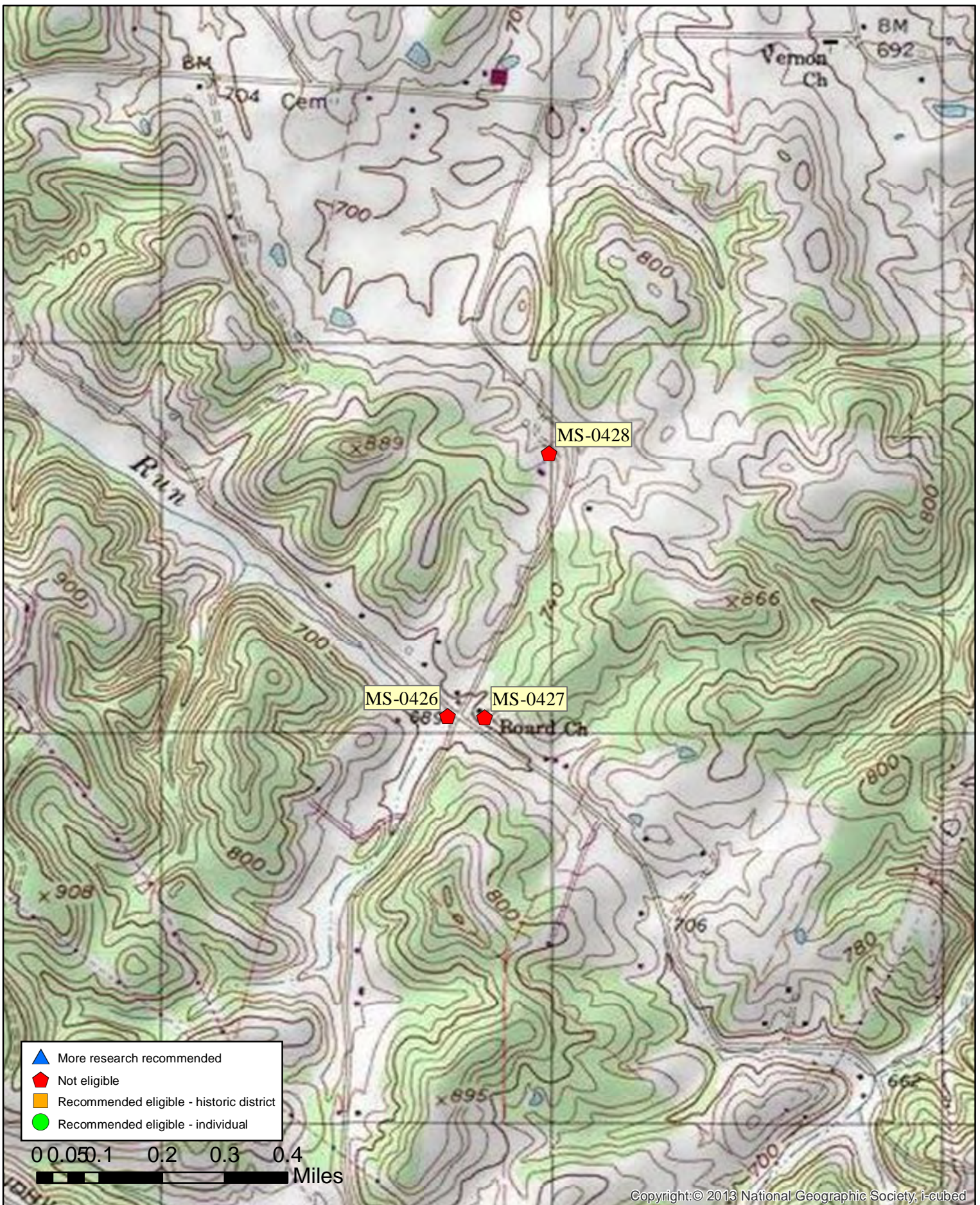
Reconnaissance Historic Resource Survey for Pleasants,
Lincoln, Jackson, Mason and Wayne Counties, West Virginia
September 2017

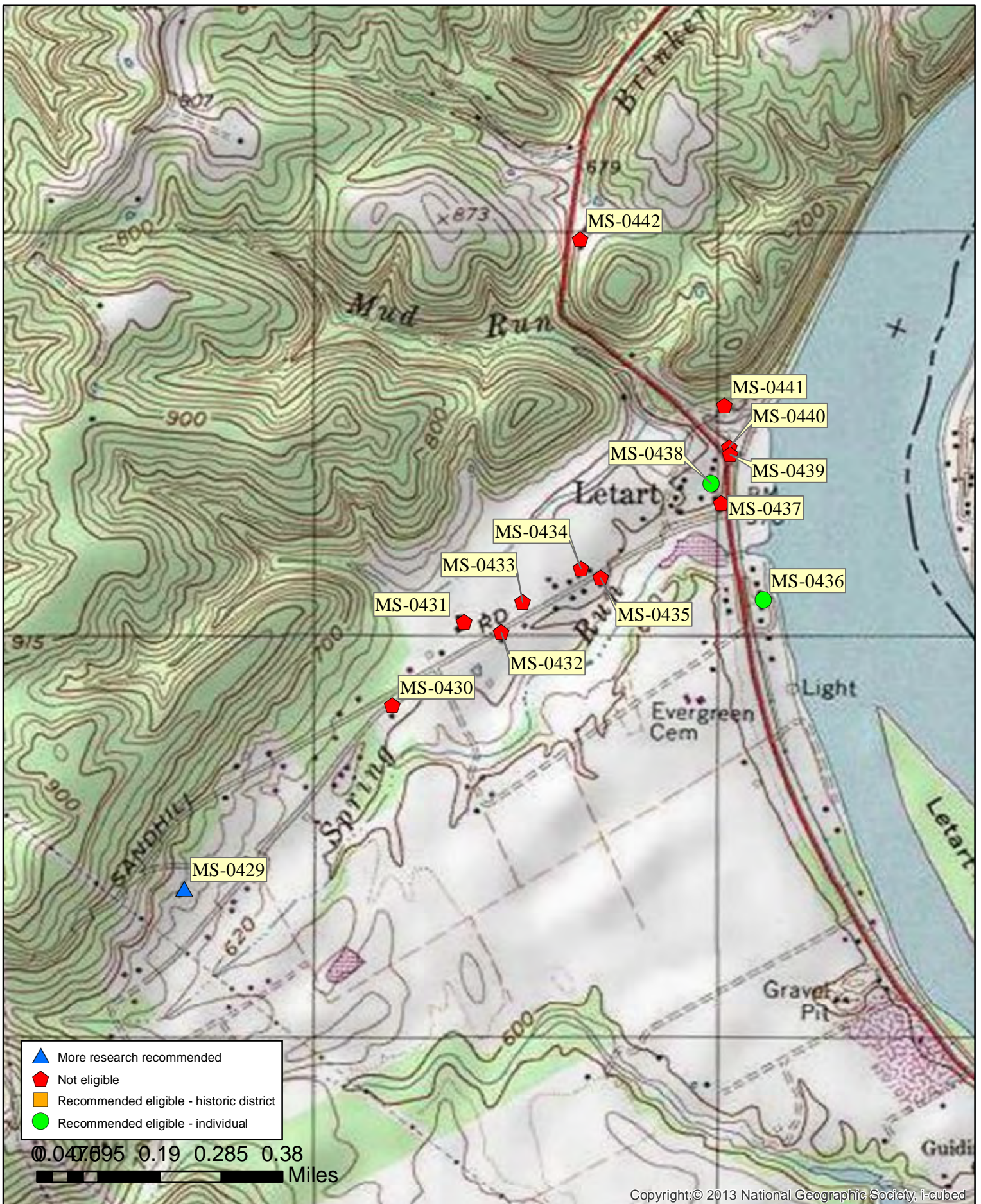


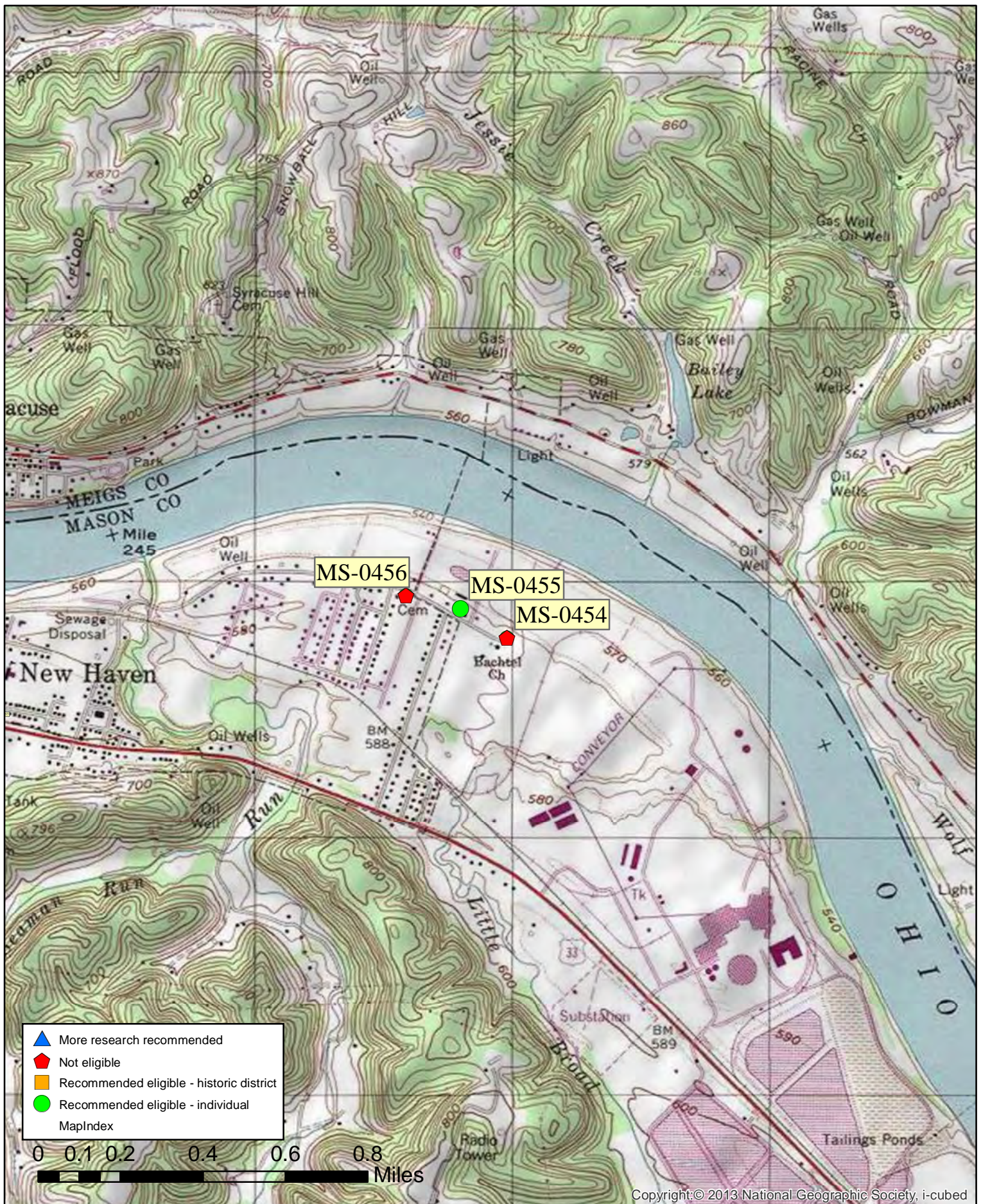




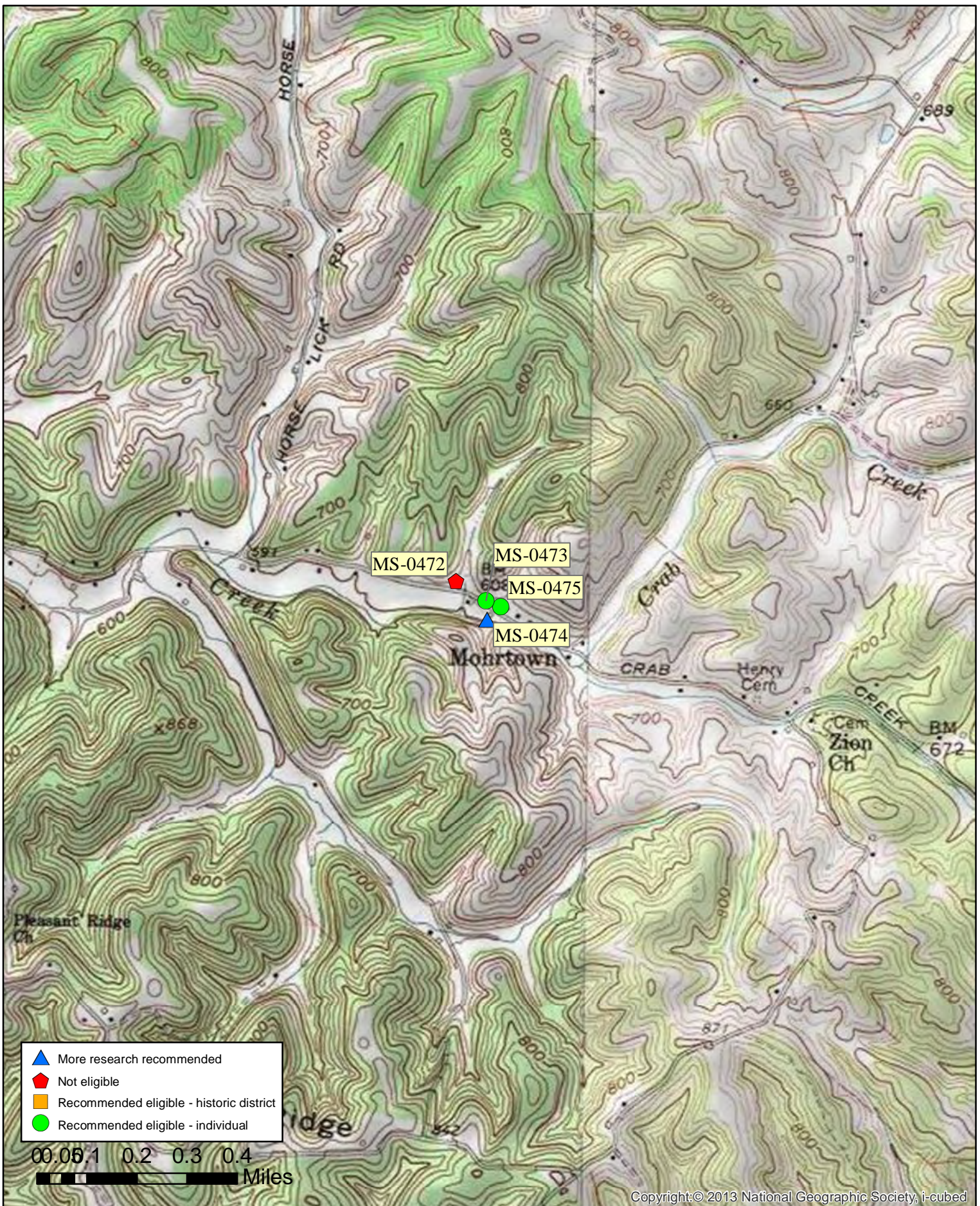








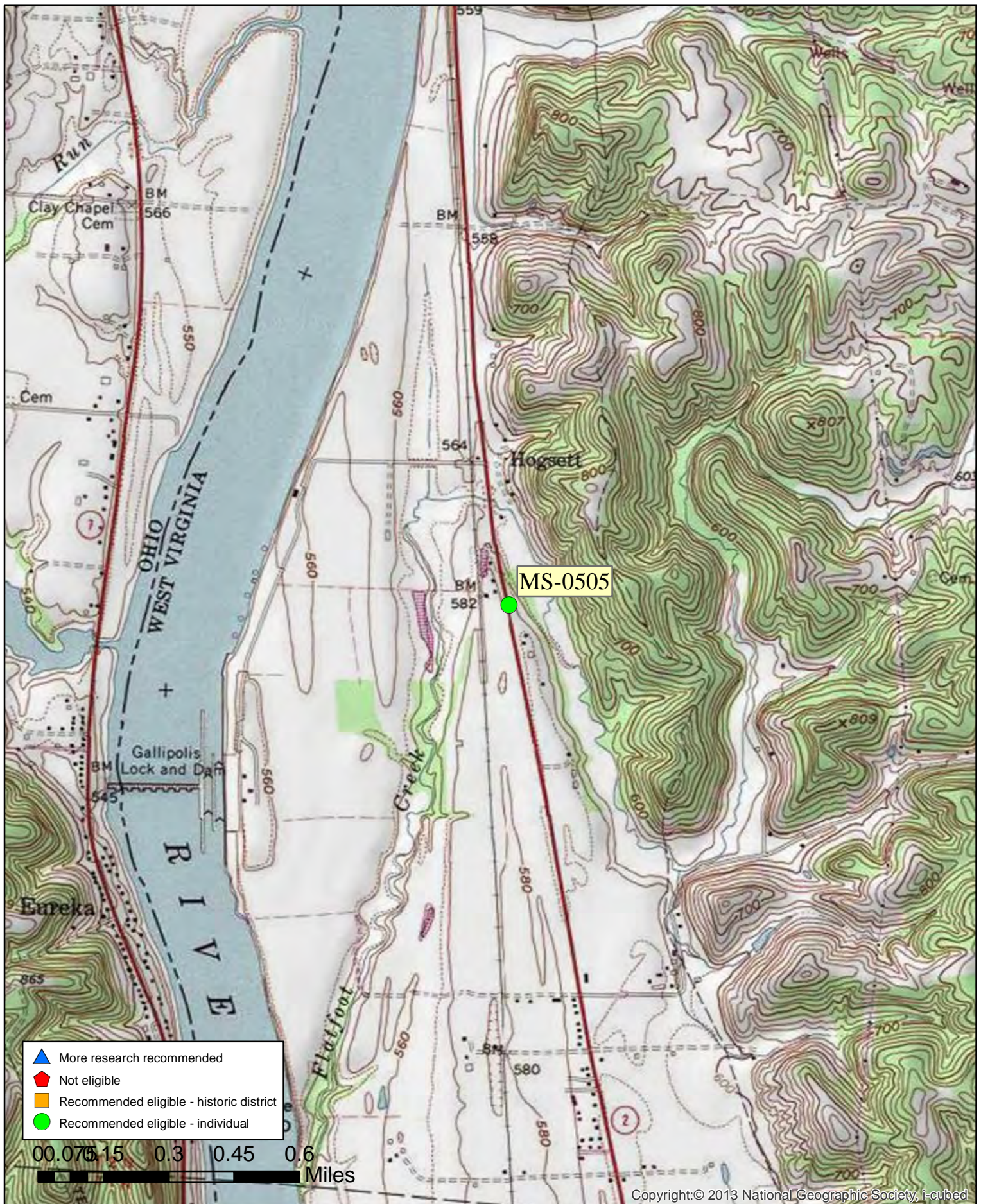
Historic Resource Maps



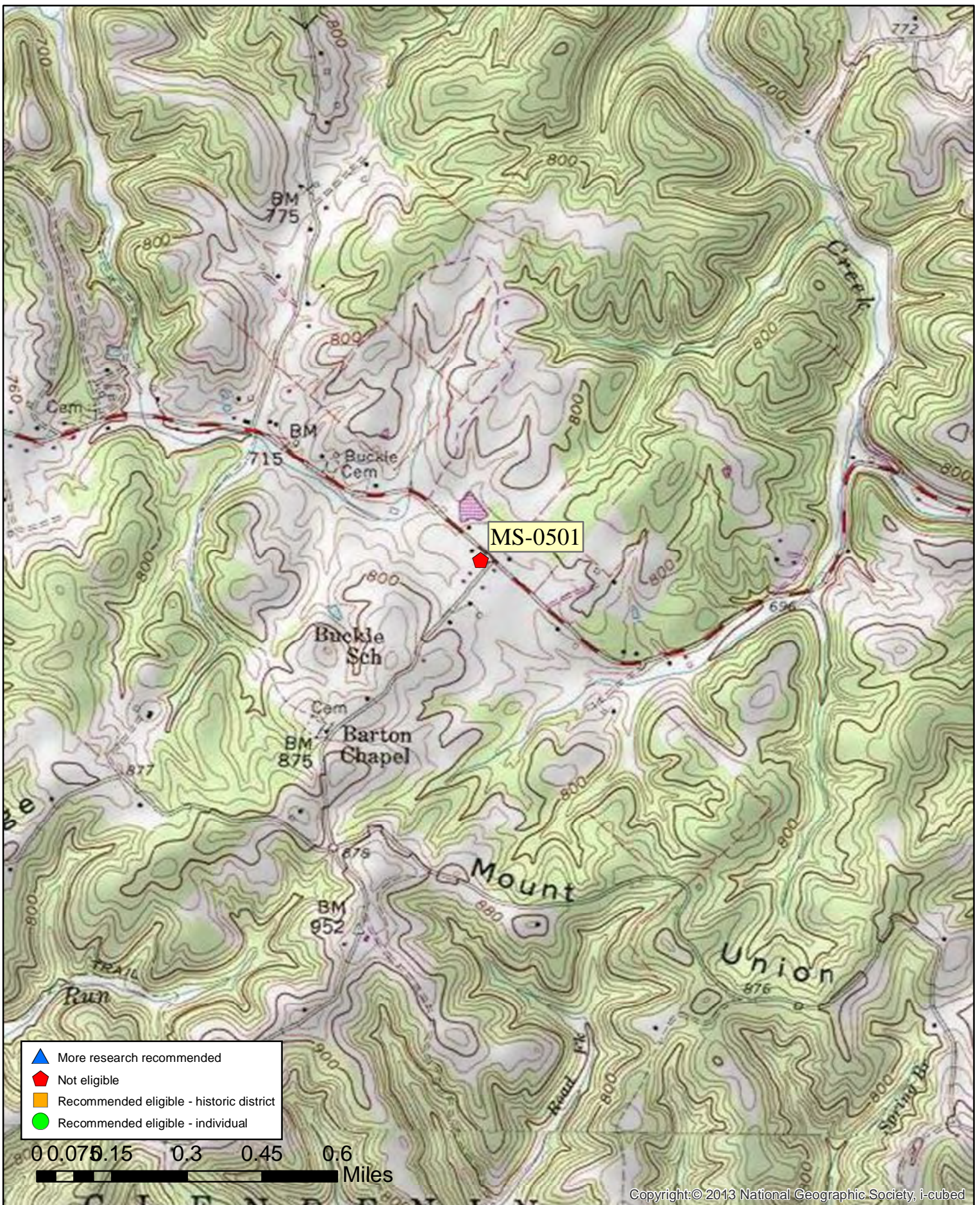




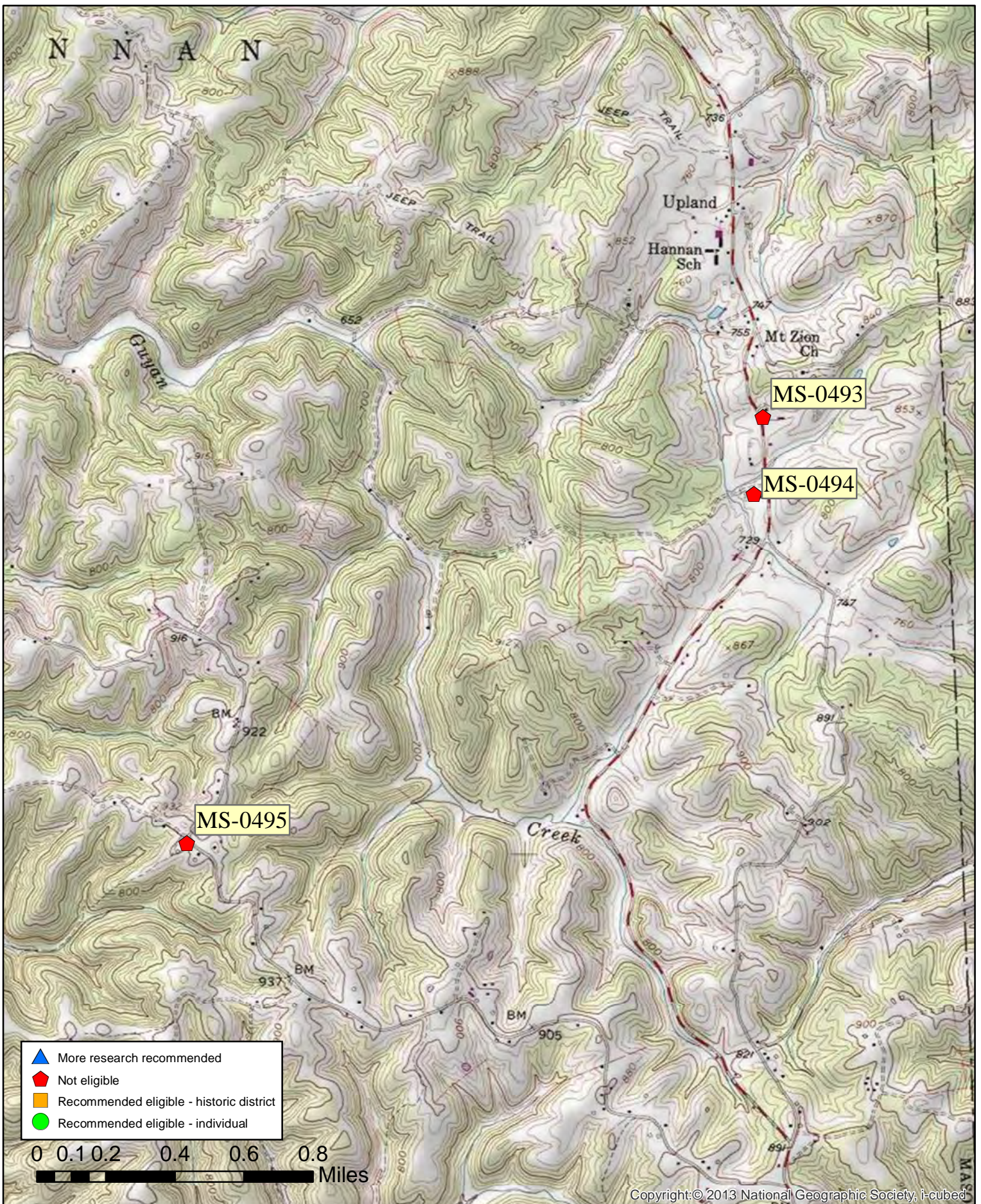




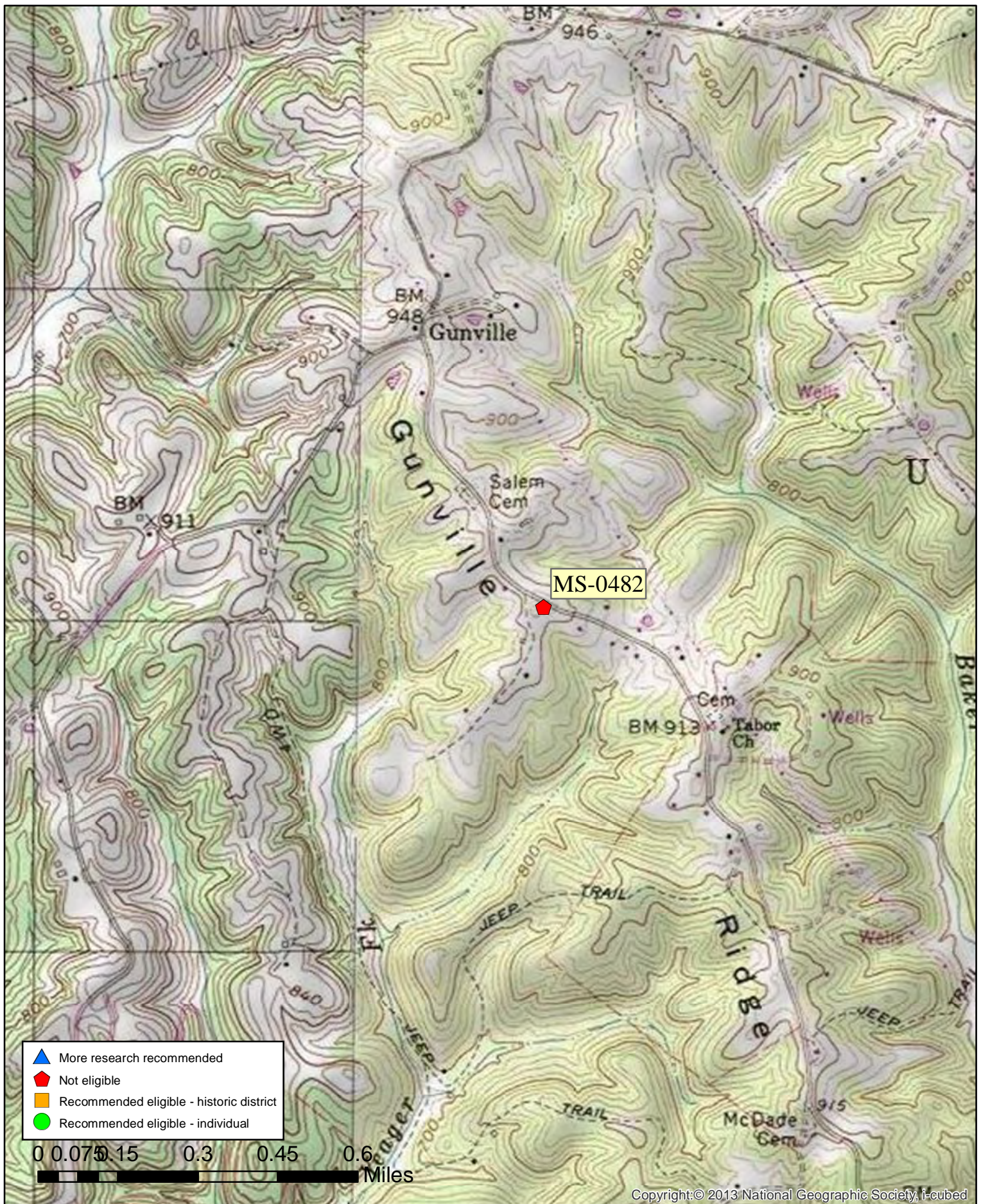


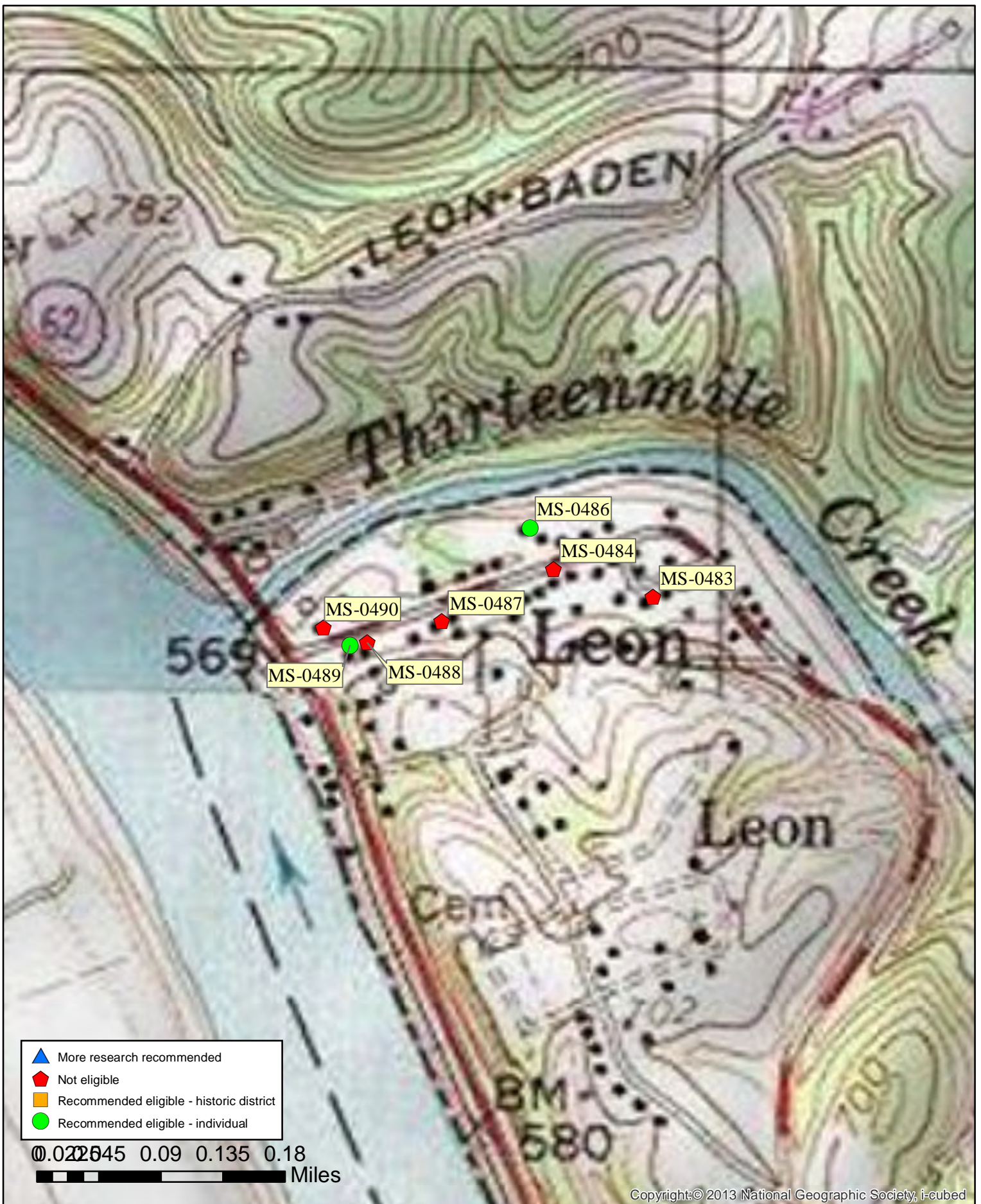


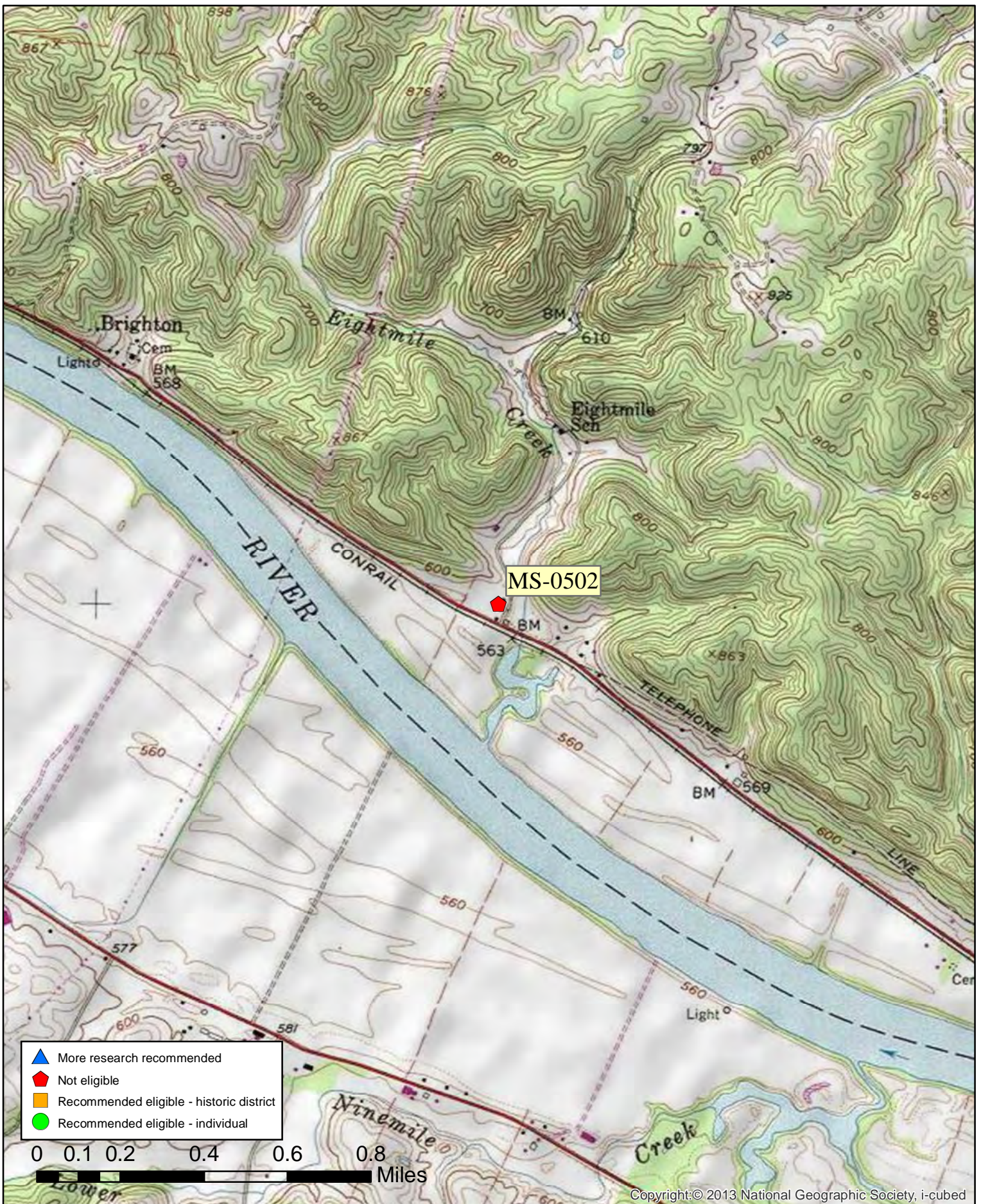


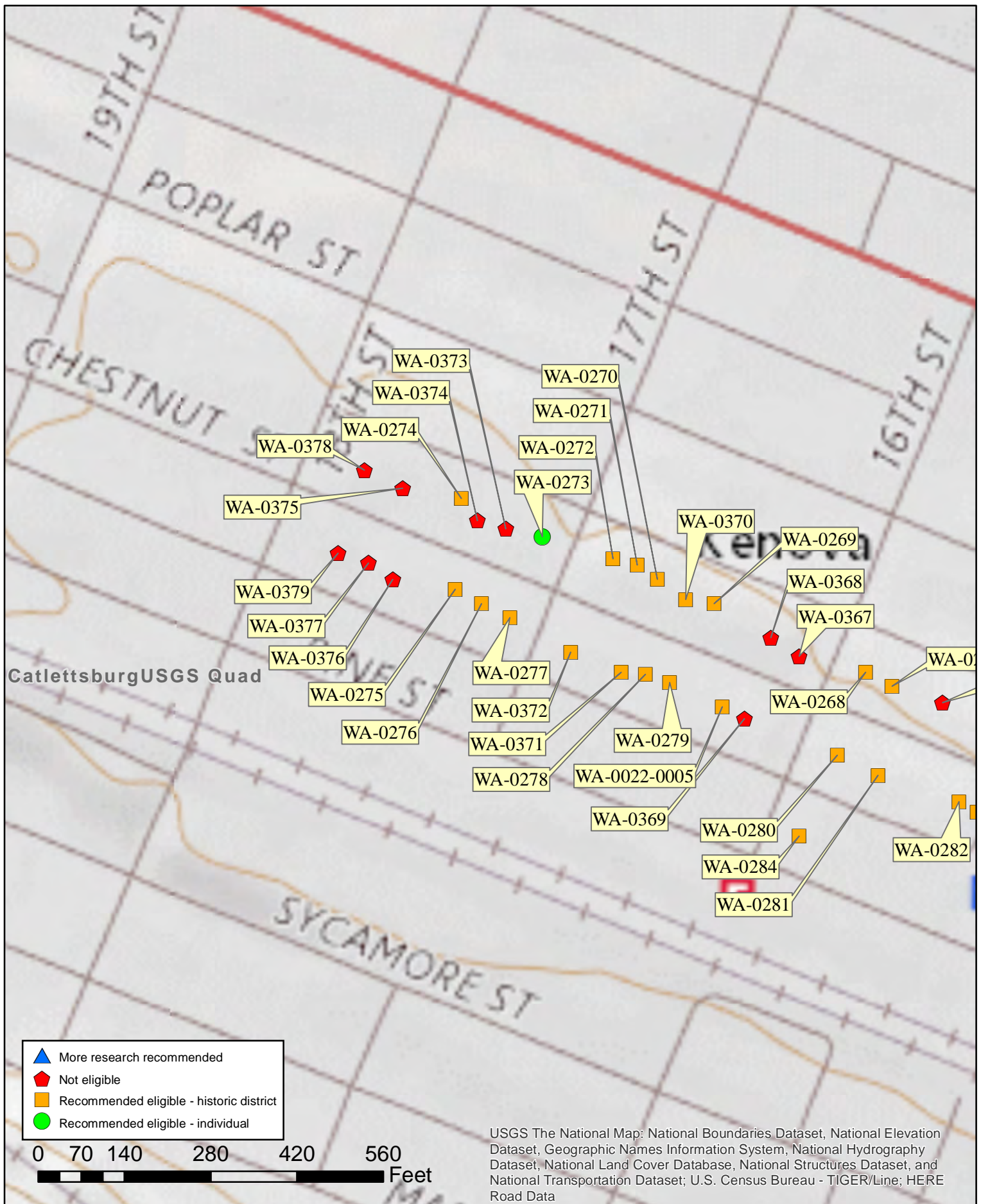


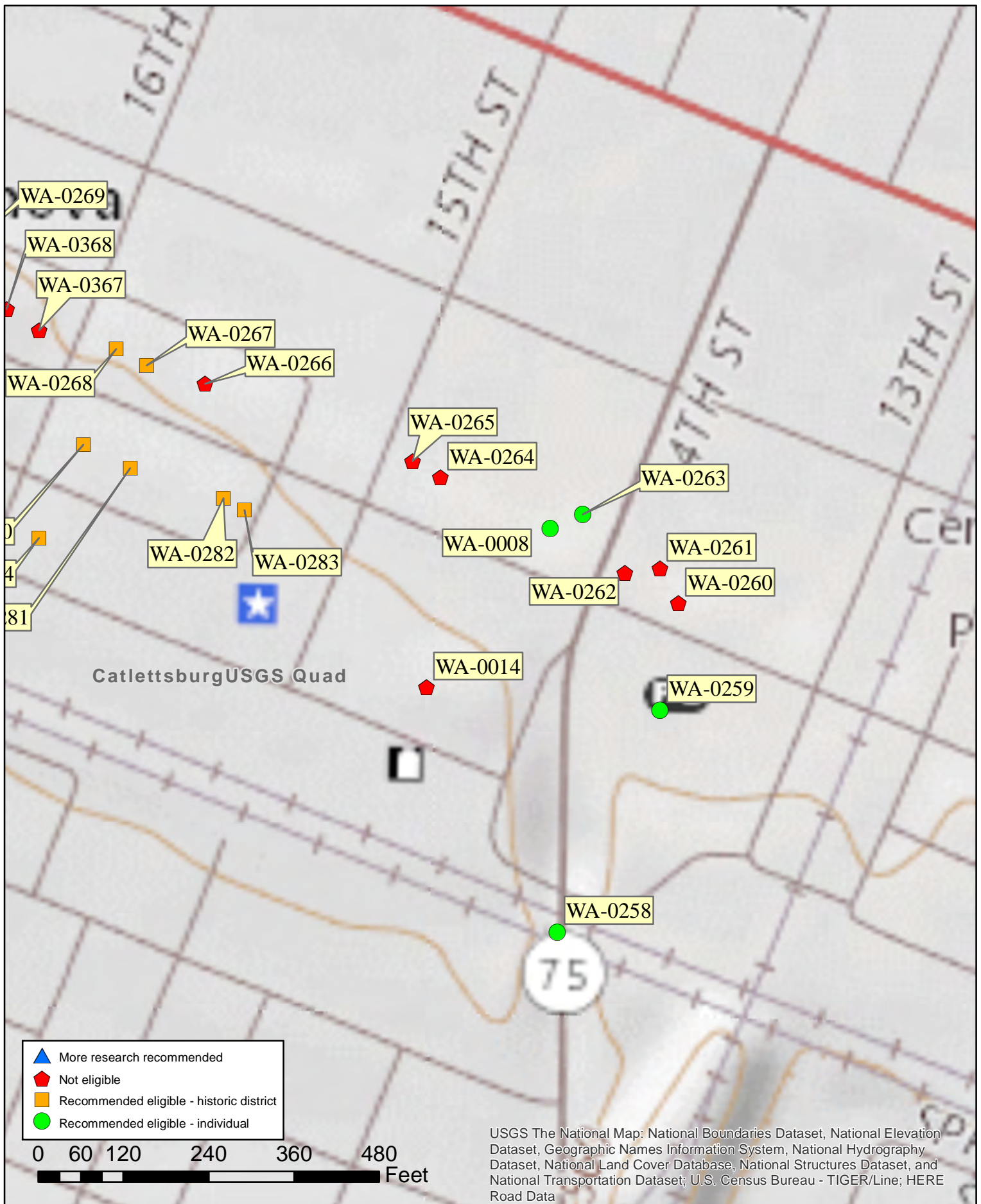


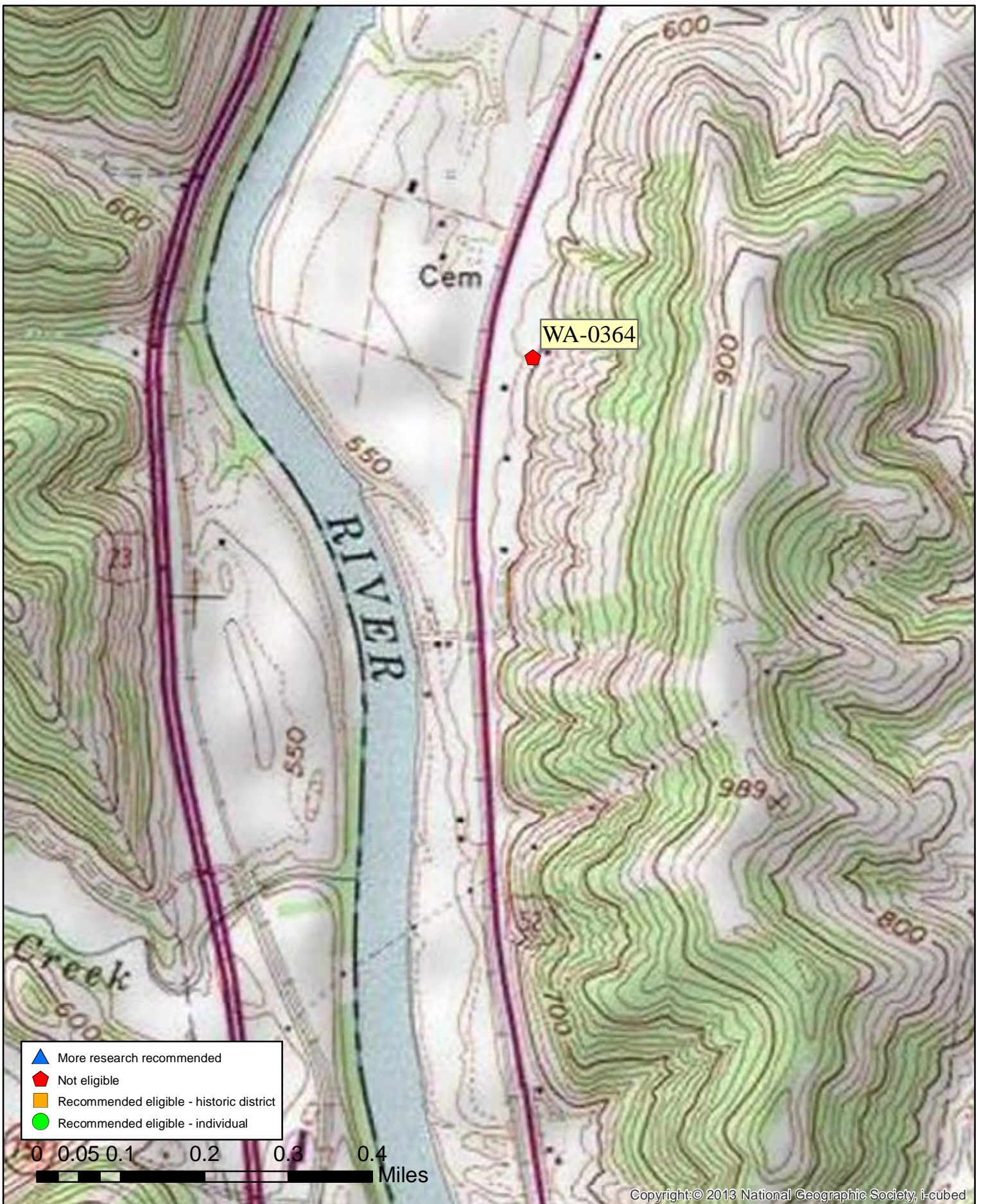


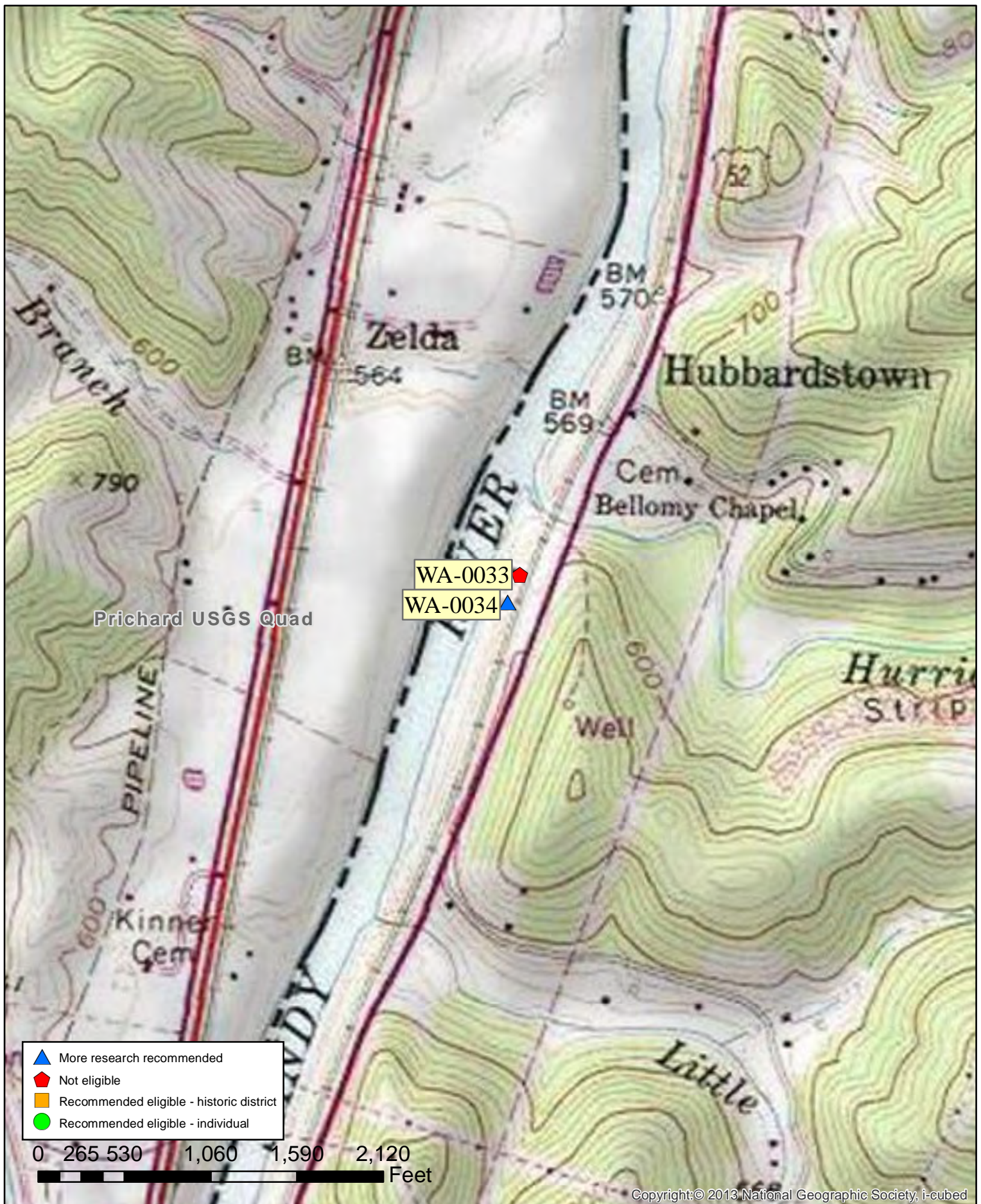








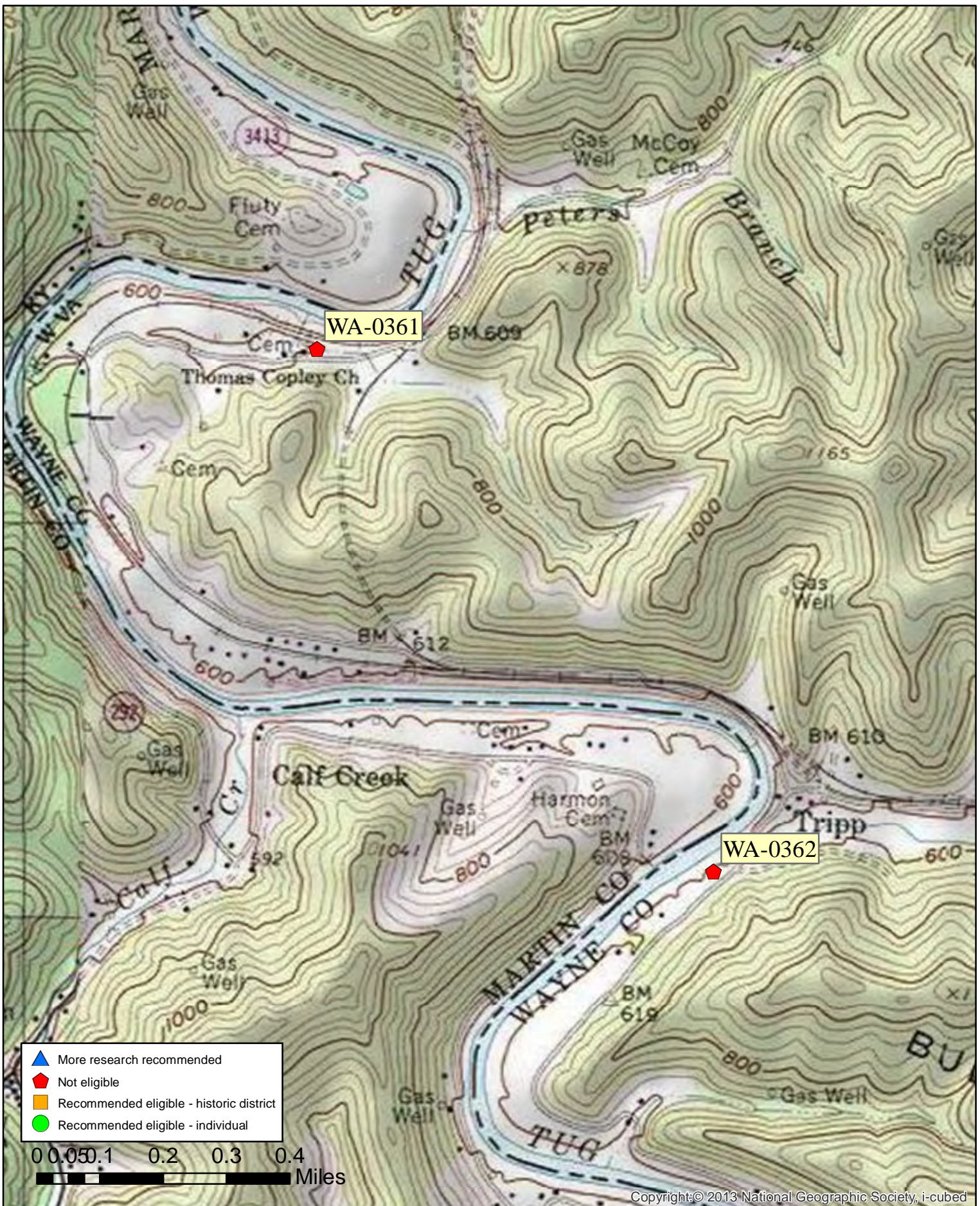


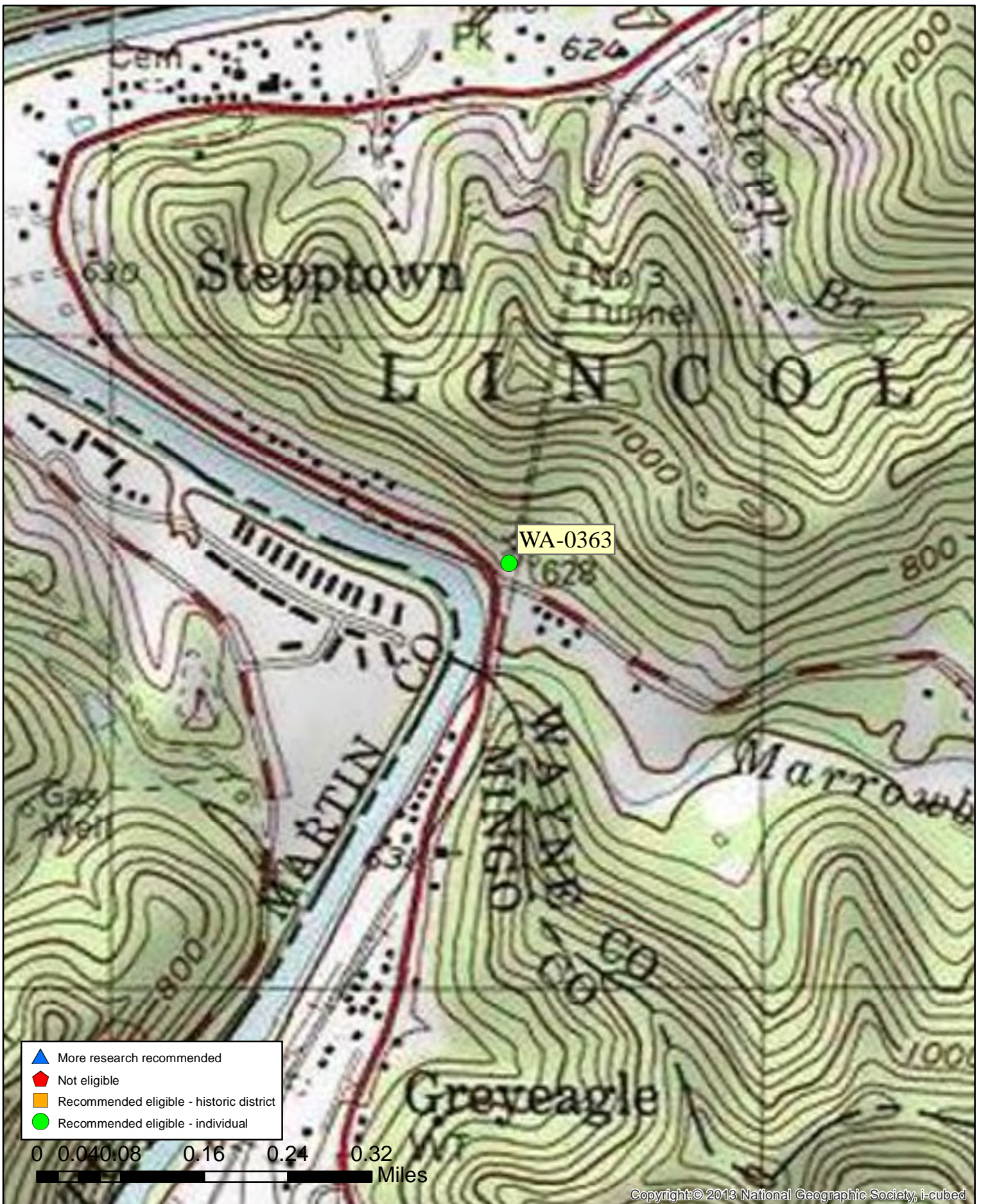




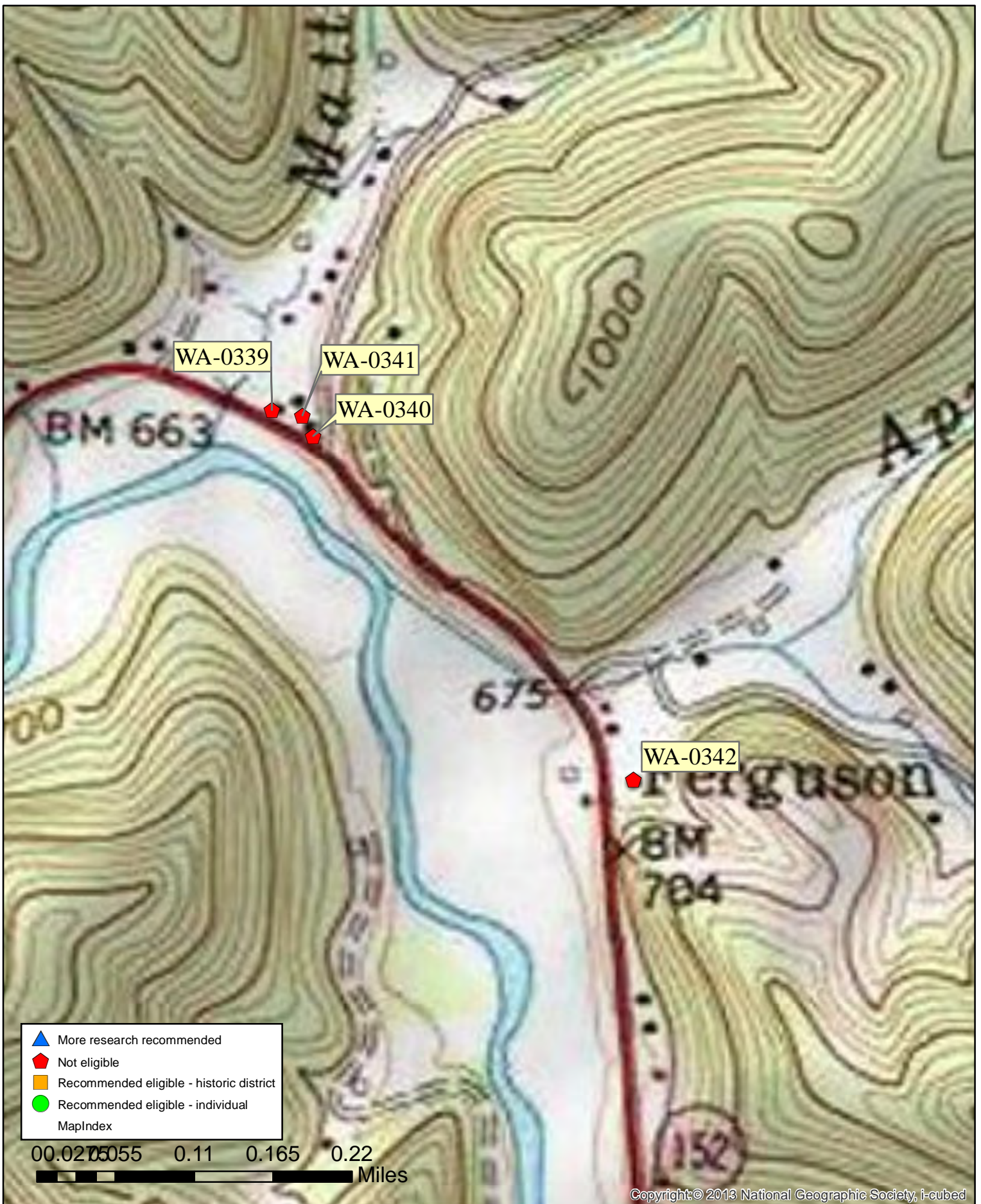


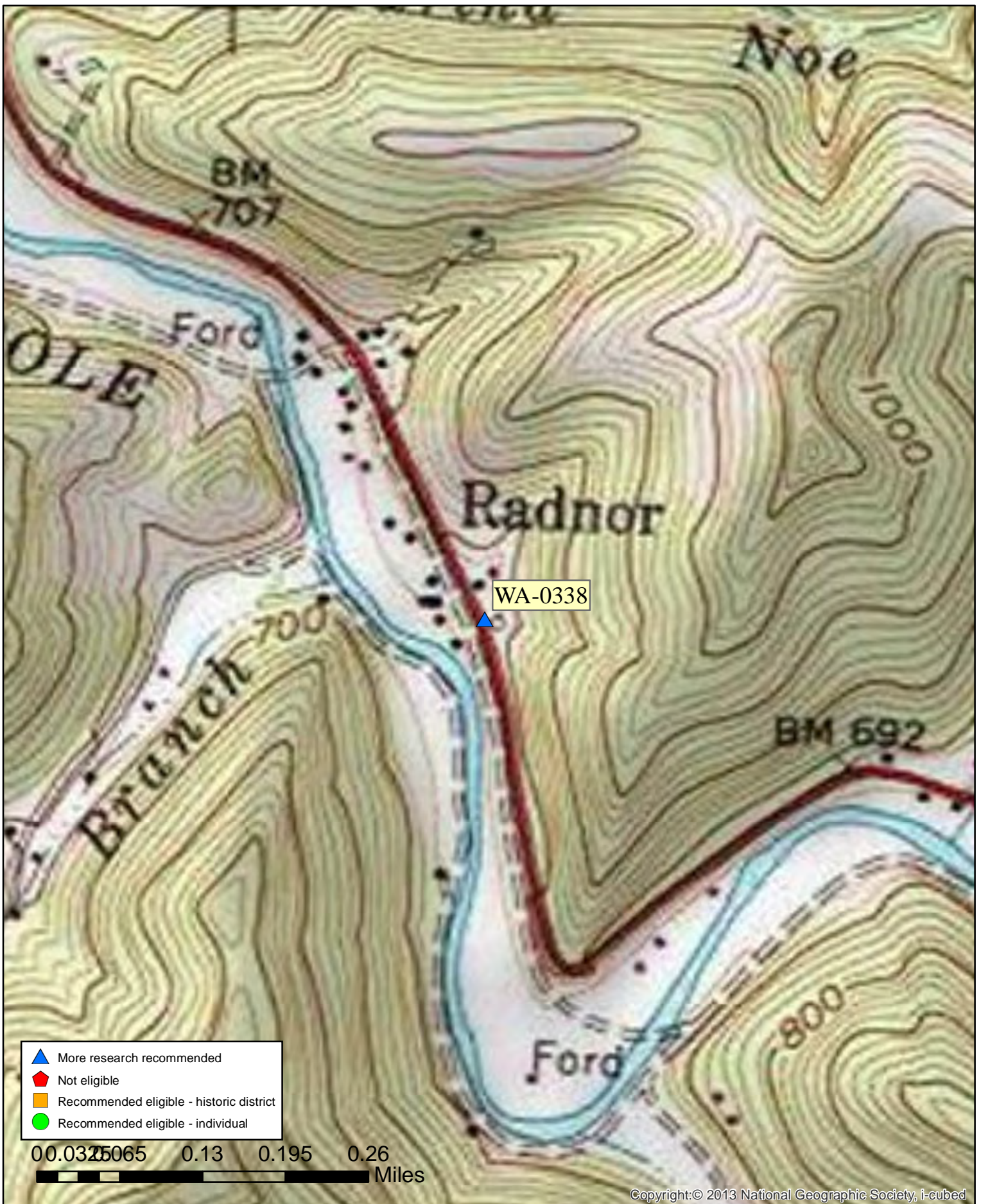








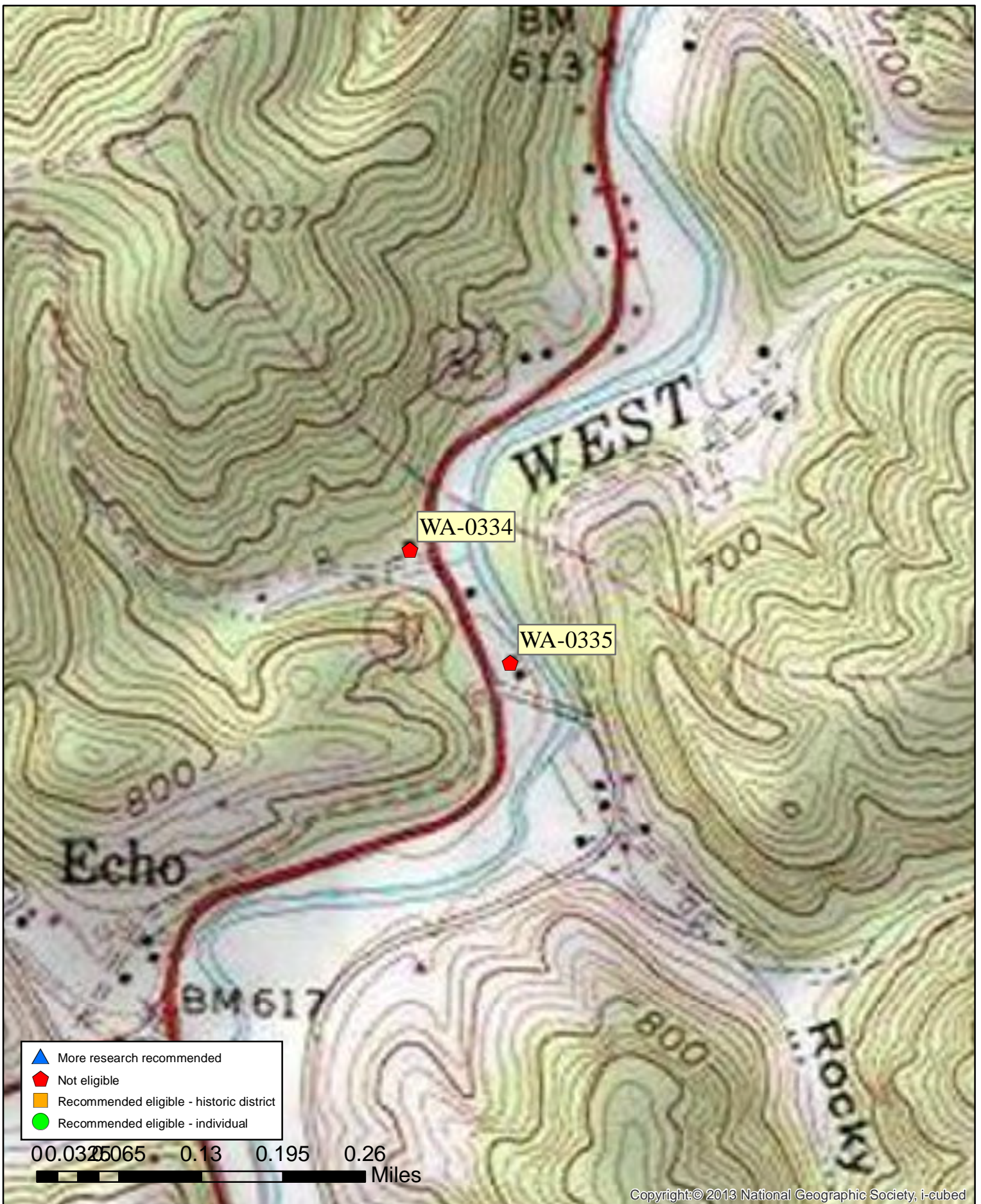


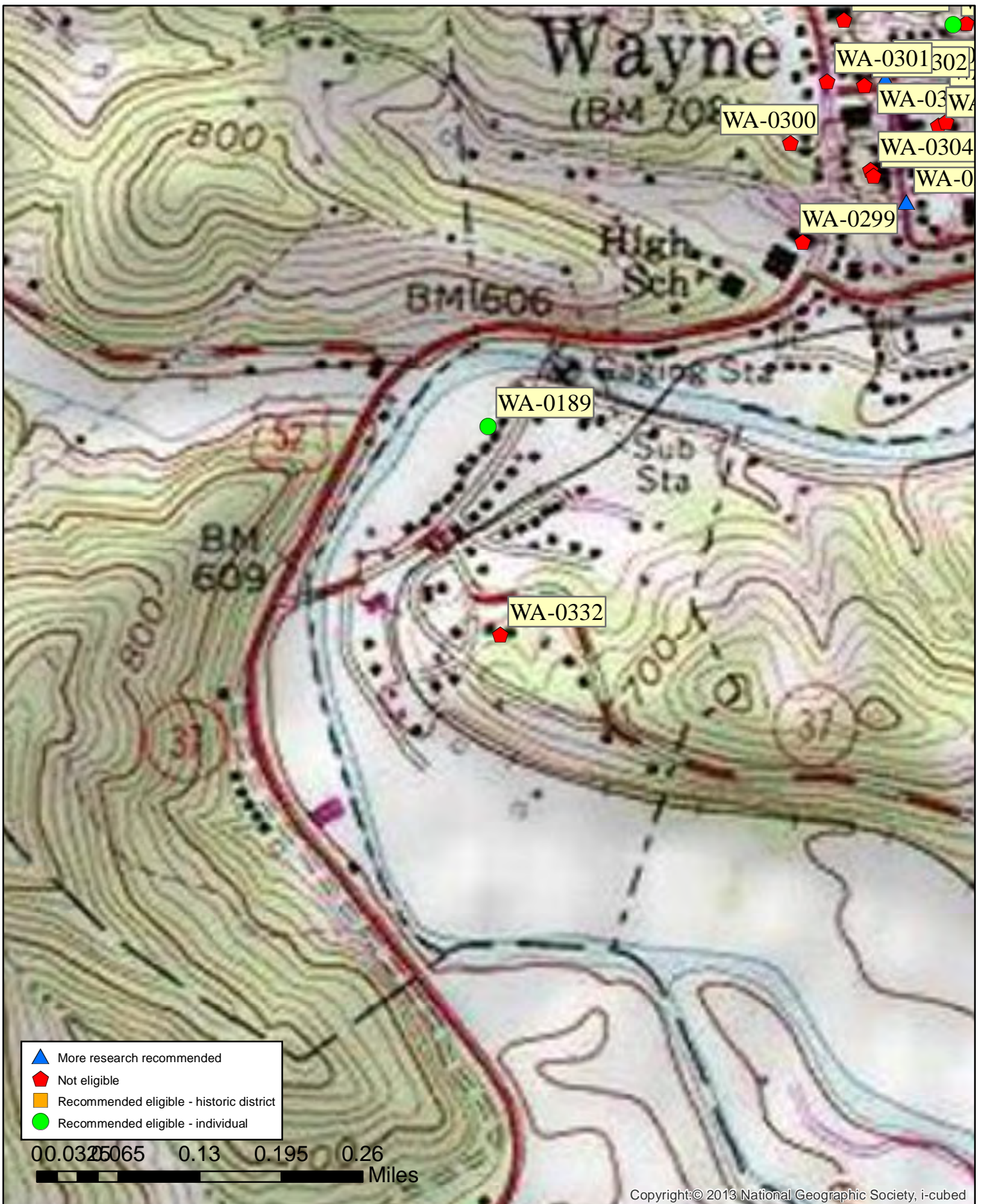


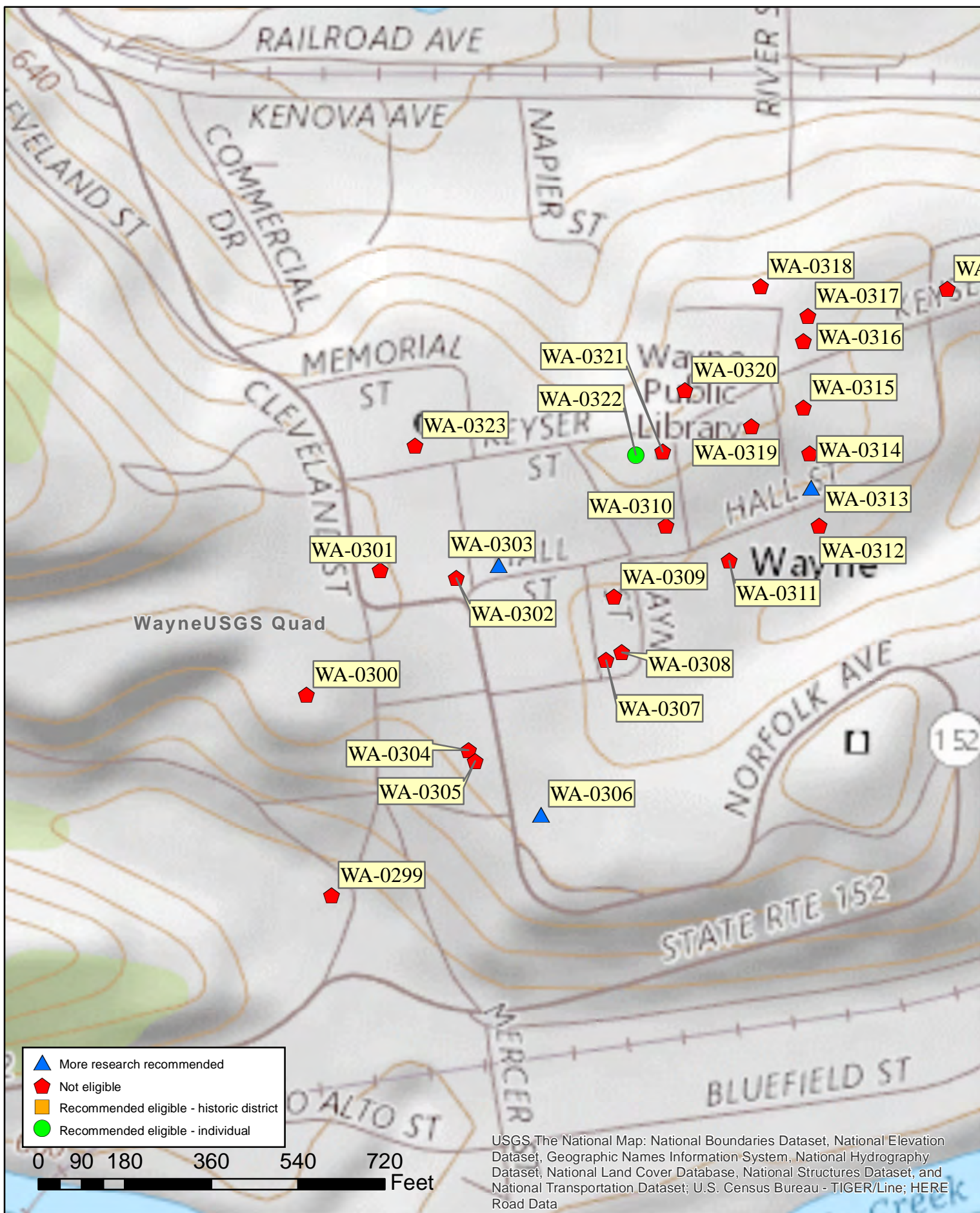


Copyright: © 2013 National Geographic Society, i-cubed









Historic Resource Maps

